Zoning District Map

City of Columbia

Department of Community Development

Columbia, Missouri

Timothy Teddy

Director

August 17, 2012

Zoning Map Index

City of Columbia, Missouri

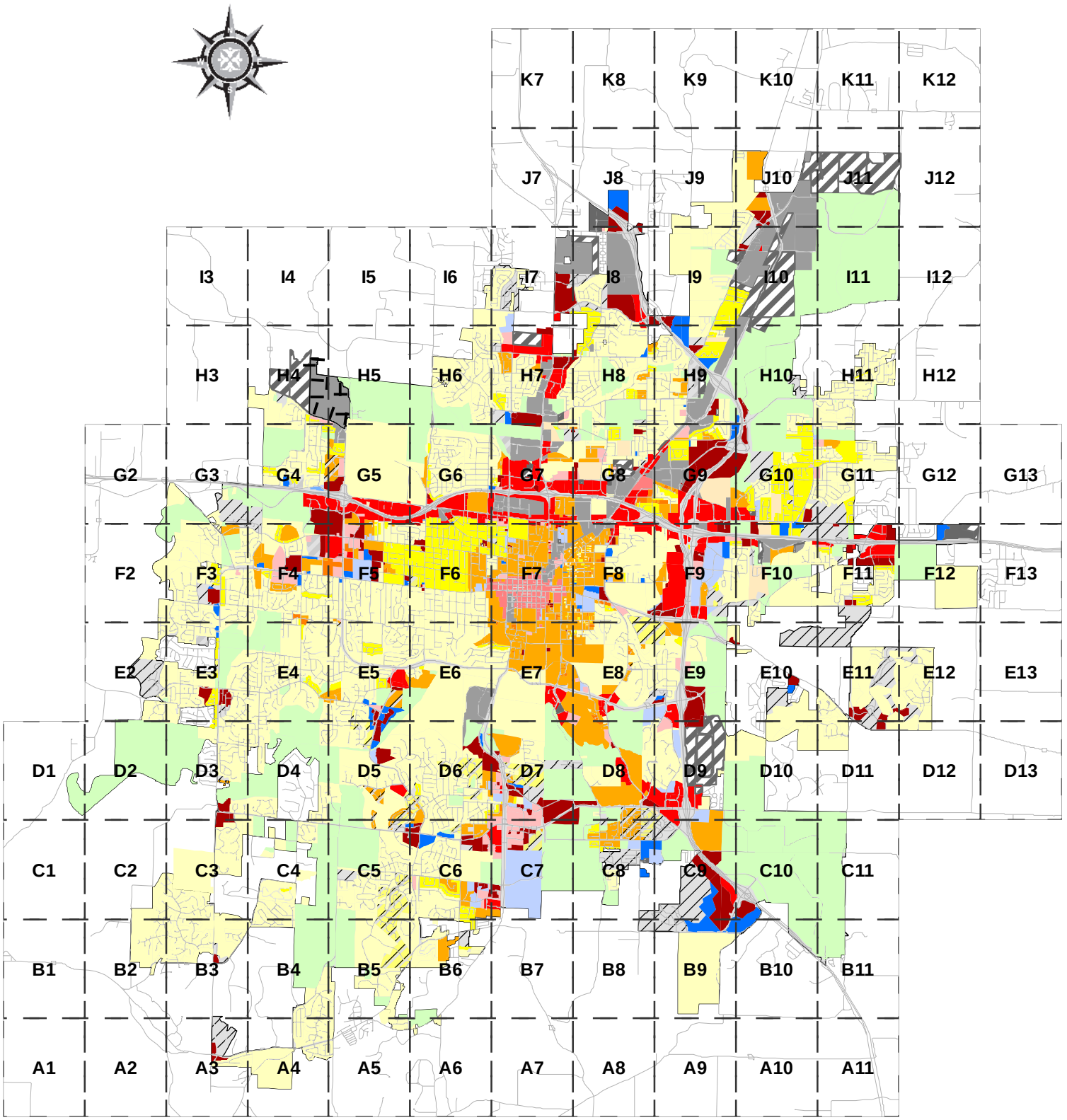

Map Key

Zoning Districts

Overlay Districts

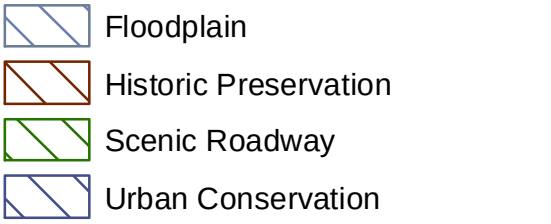

Note: Parcel boundaries are property of Boone County

Accurate as of: August 17, 2012

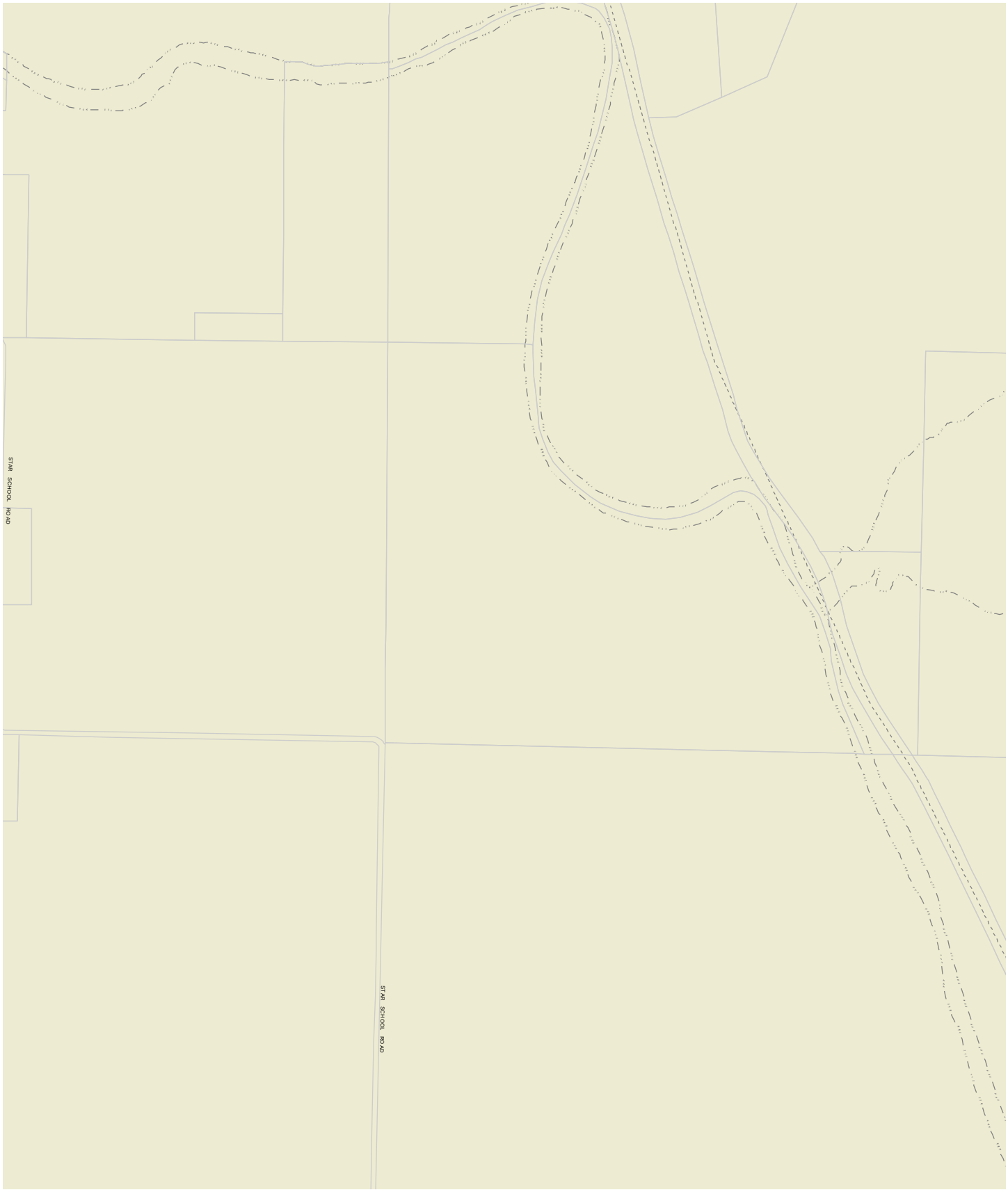

Overlay Zoning

- Floodplain
- Historic Preservation
- Scenic Roadway
- Urban Conservation
- Boone County Zoning
- Trail
- COLT
- Streams

City of Columbia

Department of Community Development

0 245 490 980 1,470 1,960

Feet

N

					K7	K8	K9	K10	K11	K12		
					J7	J8	J9	J10	J11	J12		
		I3	I4	I5	I6	I7	I8	I9	I10	I11	I12	
		H3	H4	H5	H6	H7	H8	H9	H10	H11	H12	
	G2	G3	G4	G5	G6	G7	G8	G9	G10	G11	G12	G13
	F2	F3	F4	F5	F6	F7	F8	F9	F10	F11	F12	F13
	E2	E3	E4	E5	E6	E7	E8	E9	E10	E11	E12	E13
D1	D2	D3	D4	D5	D6	D7	D8	D9	D10	D11	D12	D13
C1	C2	C3	C4	C5	C6	C7	C8	C9	C10	C11		
B1	B2	B3	B4	B5	B6	B7	B8	B9	B10	B11		
A1	A2	A3	A4	A5	A6	A7	A8	A9	A10	A11		

A1

Note: Parcel boundaries are property of Boone County

Accurate as of: August 17, 2012

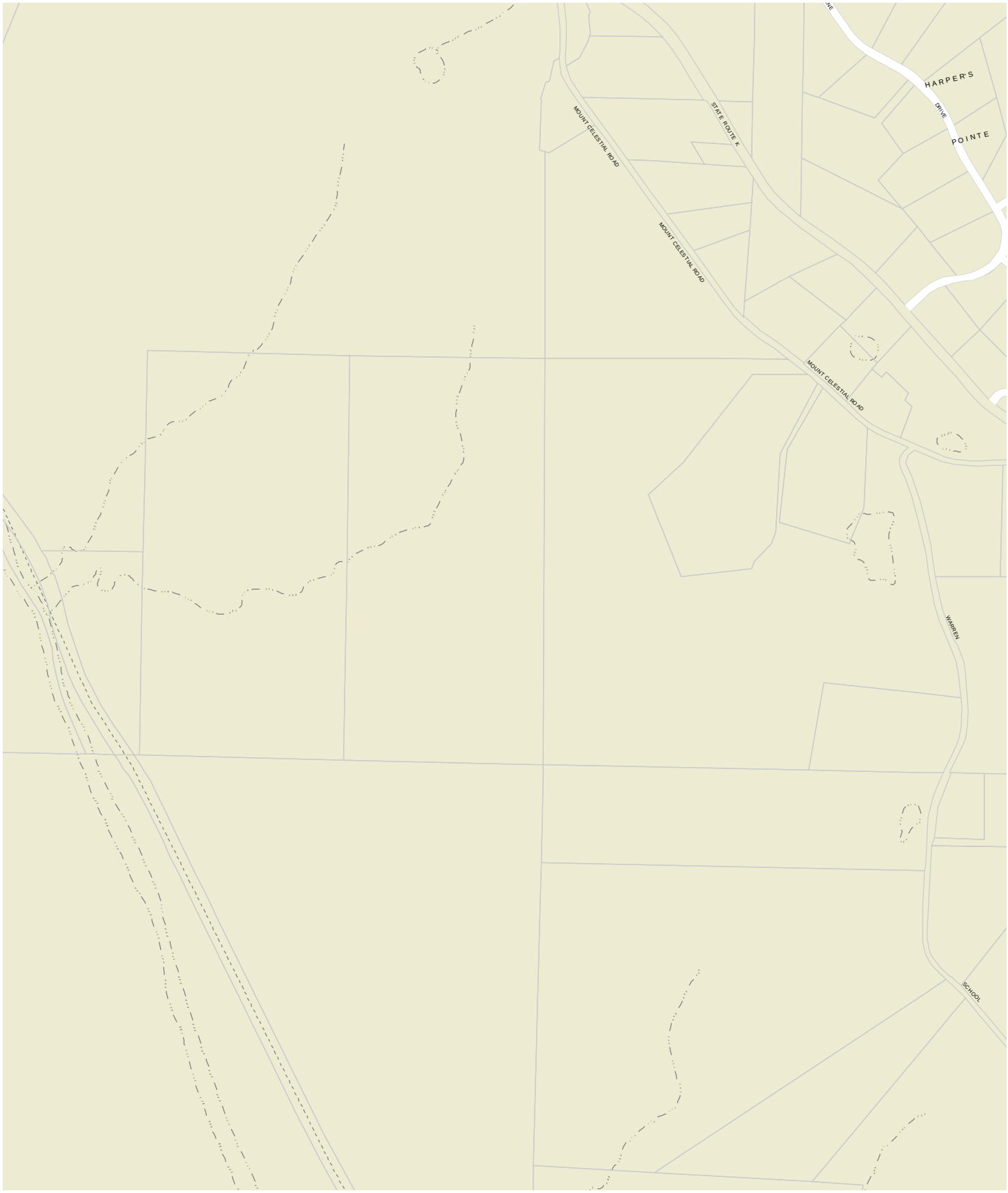

Overlay Zoning

- Floodplain
- Historic Preservation
- Scenic Roadway
- Urban Conservation
- Boone County Zoning
- Trail
- COLT
- Streams

City of Columbia

Department of Community Development

0 245 490 980 1,470 1,960

Feet

N

					K7	K8	K9	K10	K11	K12		
					J7	J8	J9	J10	J11	J12		
		I3	I4	I5	I6	I7	I8	I9	I10	I11	I12	
		H3	H4	H5	H6	H7	H8	H9	H10	H11	H12	
	G2	G3	G4	G5	G6	G7	G8	G9	G10	G11	G12	G13
	F2	F3	F4	F5	F6	F7	F8	F9	F10	F11	F12	F13
	E2	E3	E4	E5	E6	E7	E8	E9	E10	E11	E12	E13
D1	D2	D3	D4	D5	D6	D7	D8	D9	D10	D11	D12	D13
C1	C2	C3	C4	C5	C6	C7	C8	C9	C10	C11		
B1	B2	B3	B4	B5	B6	B7	B8	B9	B10	B11		
A1	A2	A3	A4	A5	A6	A7	A8	A9	A10	A11		

A2

Note: Parcel boundaries are property of Boone County

Accurate as of: August 17, 2012

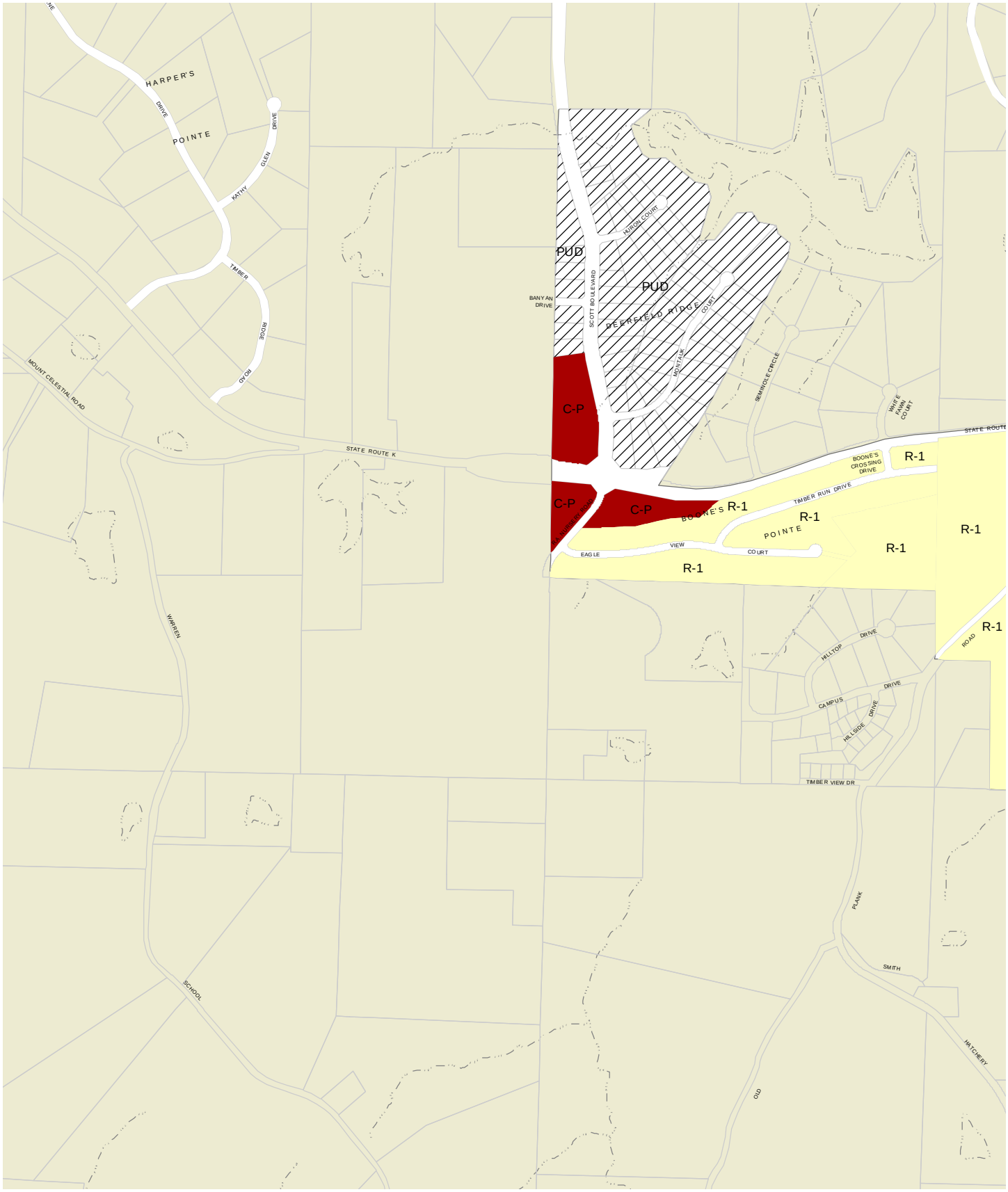

Overlay Zoning

- Floodplain
- Historic Preservation
- Scenic Roadway
- Urban Conservation
- Boone County Zoning
- Trail
- COLT
- Streams

City of Columbia

Department of Community Development

0 245 490 980 1,470 1,960

Feet

N

						K7	K8	K9	K10	K11	K12	
						J7	J8	J9	J10	J11	J12	
		I3	I4	I5	I6	I7	I8	I9	I10	I11	I12	
		H3	H4	H5	H6	H7	H8	H9	H10	H11	H12	
	G2	G3	G4	G5	G6	G7	G8	G9	G10	G11	G12	G13
	F2	F3	F4	F5	F6	F7	F8	F9	F10	F11	F12	F13
	E2	E3	E4	E5	E6	E7	E8	E9	E10	E11	E12	E13
D1	D2	D3	D4	D5	D6	D7	D8	D9	D10	D11	D12	D13
C1	C2	C3	C4	C5	C6	C7	C8	C9	C10	C11		
B1	B2	B3	B4	B5	B6	B7	B8	B9	B10	B11		
A1	A2	A3	A4	A5	A6	A7	A8	A9	A10	A11		

A3

Note: Parcel boundaries are property of Boone County

Accurate as of: August 17, 2012

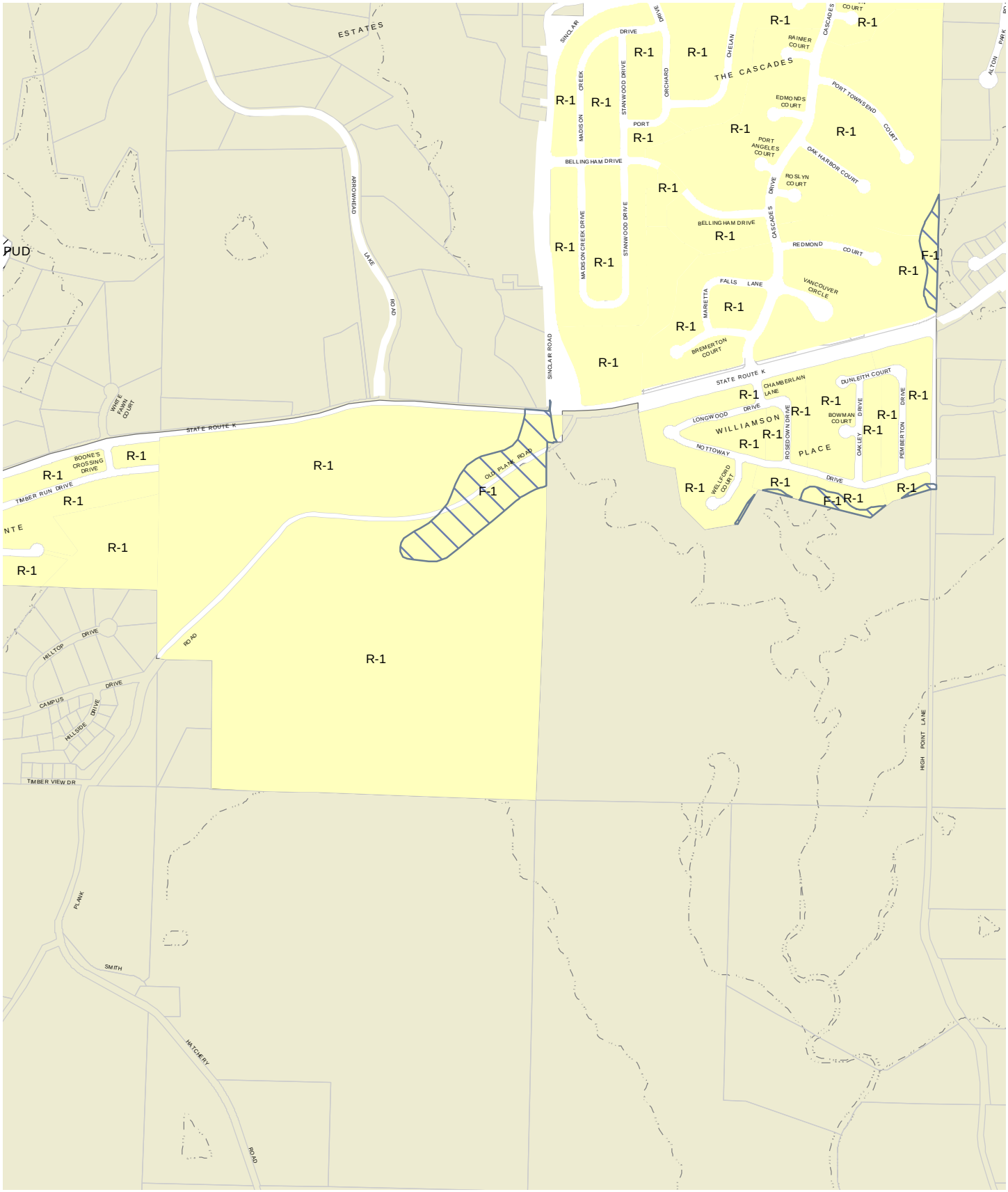

Overlay Zoning

- Floodplain
- Historic Preservation
- Scenic Roadway
- Urban Conservation
- Boone County Zoning
- Trail
- COLT
- Streams

City of Columbia

Department of Community Development

0 245 490 980 1,470 1,960

Feet

N

					K7	K8	K9	K10	K11	K12		
					J7	J8	J9	J10	J11	J12		
		I3	I4	I5	I6	I7	I8	I9	I10	I11	I12	
		H3	H4	H5	H6	H7	H8	H9	H10	H11	H12	
	G2	G3	G4	G5	G6	G7	G8	G9	G10	G11	G12	G13
	F2	F3	F4	F5	F6	F7	F8	F9	F10	F11	F12	F13
	E2	E3	E4	E5	E6	E7	E8	E9	E10	E11	E12	E13
D1	D2	D3	D4	D5	D6	D7	D8	D9	D10	D11	D12	D13
C1	C2	C3	C4	C5	C6	C7	C8	C9	C10	C11		
B1	B2	B3	B4	B5	B6	B7	B8	B9	B10	B11		
A1	A2	A3	A4	A5	A6	A7	A8	A9	A10	A11		

A4

Note: Parcel boundaries are property of Boone County

Accurate as of: August 17, 2012

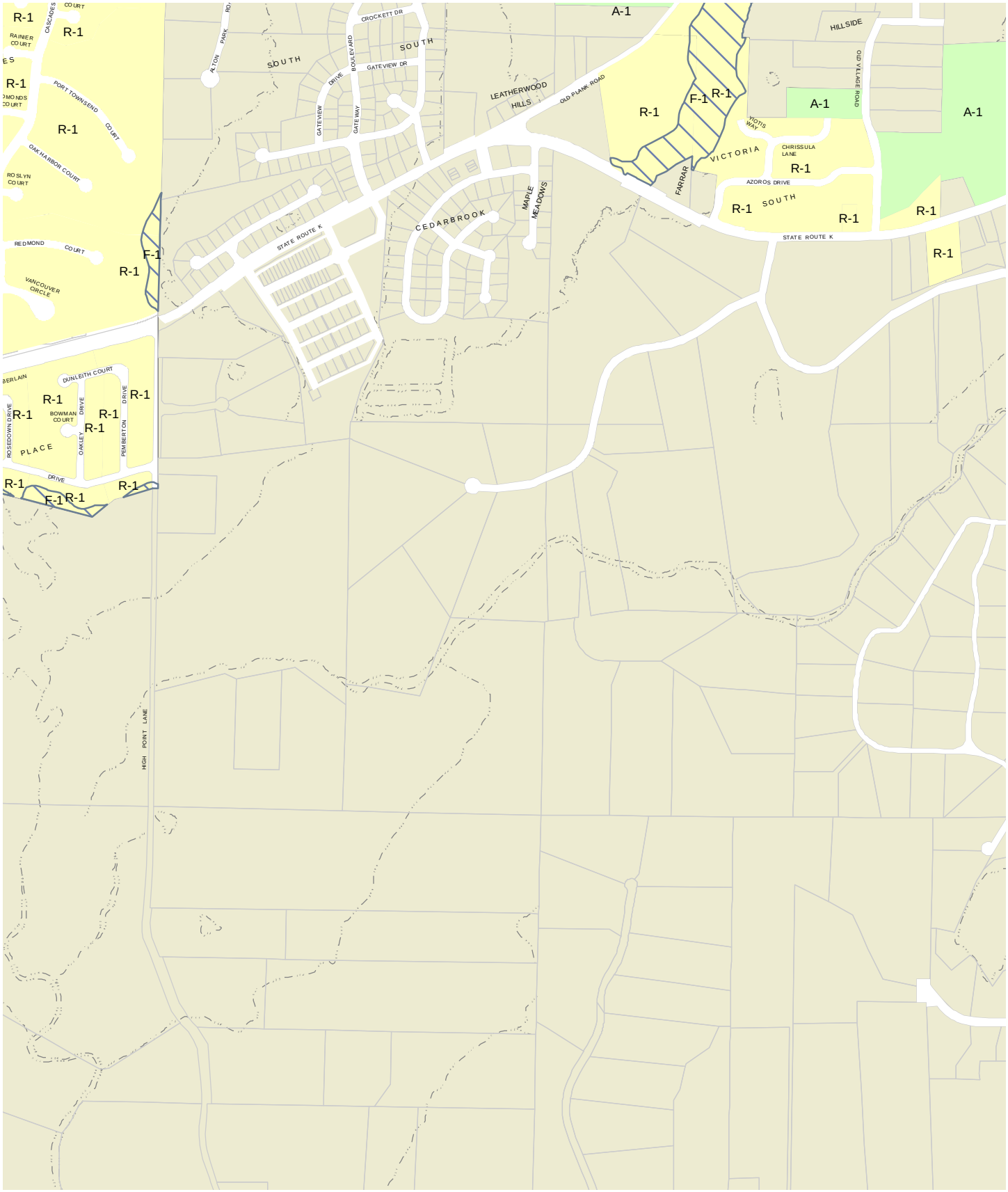

Overlay Zoning

- Floodplain
- Historic Preservation
- Scenic Roadway
- Urban Conservation
- Boone County Zoning
- Trail
- COLT
- Streams

City of Columbia

Department of Community Development

0 245 490 980 1,470 1,960

Feet

N

						K7	K8	K9	K10	K11	K12	
						J7	J8	J9	J10	J11	J12	
		I3	I4	I5	I6	I7	I8	I9	I10	I11	I12	
		H3	H4	H5	H6	H7	H8	H9	H10	H11	H12	
	G2	G3	G4	G5	G6	G7	G8	G9	G10	G11	G12	G13
	F2	F3	F4	F5	F6	F7	F8	F9	F10	F11	F12	F13
	E2	E3	E4	E5	E6	E7	E8	E9	E10	E11	E12	E13
D1	D2	D3	D4	D5	D6	D7	D8	D9	D10	D11	D12	D13
C1	C2	C3	C4	C5	C6	C7	C8	C9	C10	C11		
B1	B2	B3	B4	B5	B6	B7	B8	B9	B10	B11		
A1	A2	A3	A4	A5	A6	A7	A8	A9	A10	A11		

A5

Note: Parcel boundaries are property of Boone County

Accurate as of: August 17, 2012

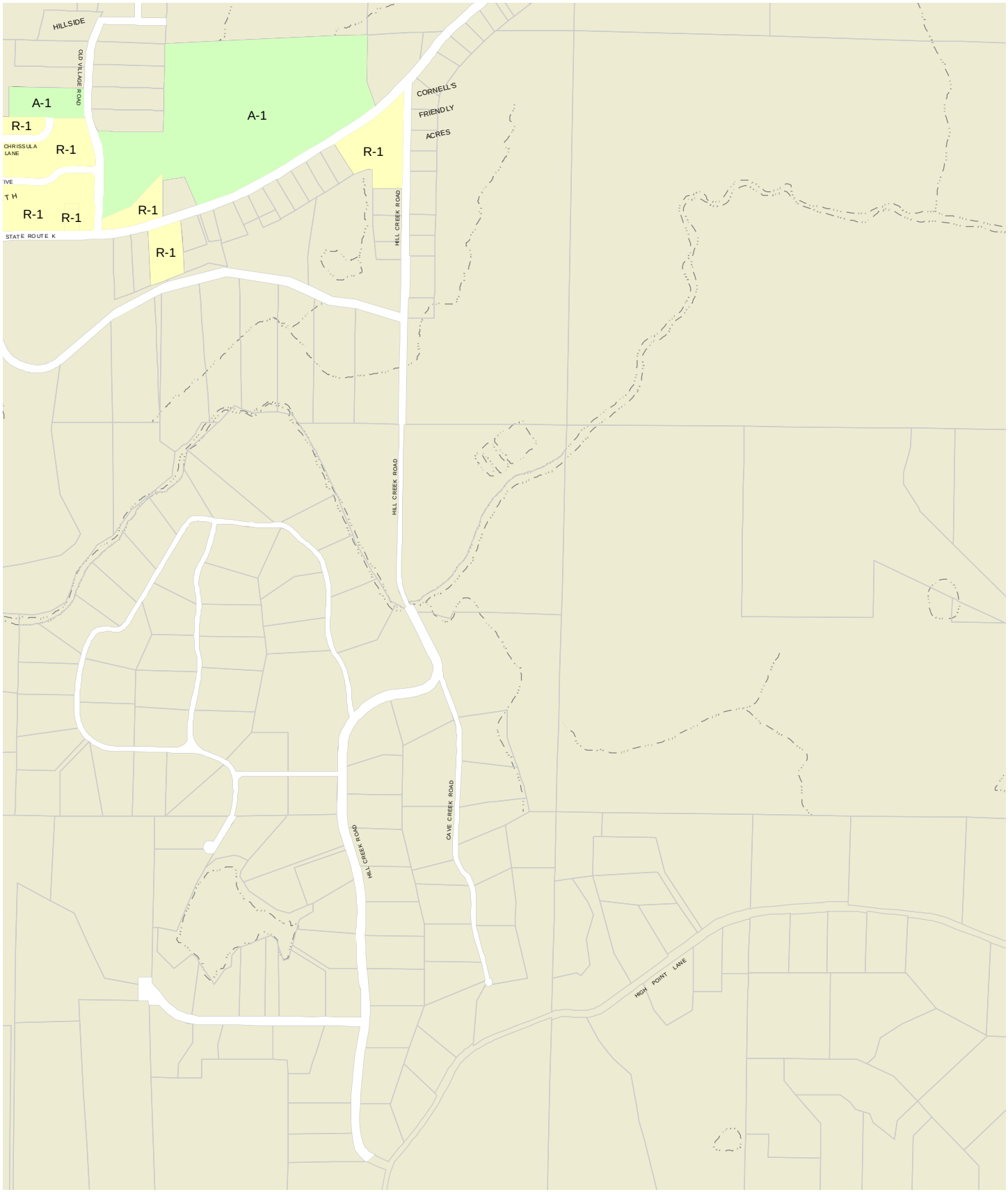

Overlay Zoning

- Floodplain
- Historic Preservation
- Scenic Roadway
- Urban Conservation
- Boone County Zoning
- Trail
- COLT
- Streams

City of Columbia

Department of Community Development

0 245 490 980 1,470 1,960

Feet

N

					K7	K8	K9	K10	K11	K12		
					J7	J8	J9	J10	J11	J12		
		I3	I4	I5	I6	I7	I8	I9	I10	I11	I12	
		H3	H4	H5	H6	H7	H8	H9	H10	H11	H12	
G2	G3	G4	G5	G6	G7	G8	G9	G10	G11	G12	G13	
F2	F3	F4	F5	F6	F7	F8	F9	F10	F11	F12	F13	
E2	E3	E4	E5	E6	E7	E8	E9	E10	E11	E12	E13	
D1	D2	D3	D4	D5	D6	D7	D8	D9	D10	D11	D12	D13
C1	C2	C3	C4	C5	C6	C7	C8	C9	C10	C11		
B1	B2	B3	B4	B5	B6	B7	B8	B9	B10	B11		
A1	A2	A3	A4	A5	A6	A7	A8	A9	A10	A11		

A6

Note: Parcel boundaries are property of Boone County

Accurate as of: August 17, 2012

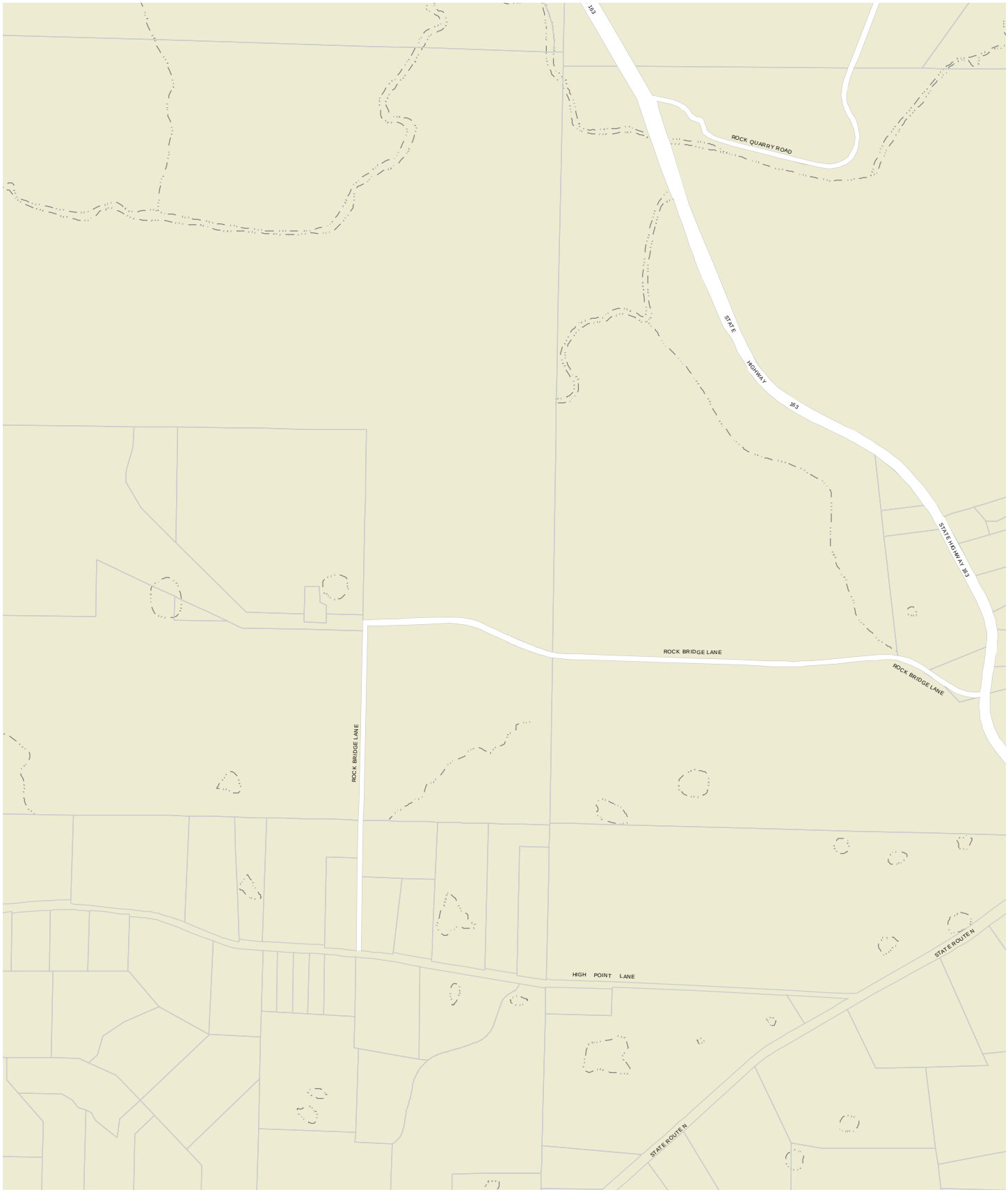

Overlay Zoning

- Floodplain
- Historic Preservation
- Scenic Roadway
- Urban Conservation
- Boone County Zoning
- Trail
- COLT
- Streams

City of Columbia

Department of Community Development

0 245 490 980 1,470 1,960

Feet

N

						K7	K8	K9	K10	K11	K12	
						J7	J8	J9	J10	J11	J12	
		I3	I4	I5	I6	I7	I8	I9	I10	I11	I12	
		H3	H4	H5	H6	H7	H8	H9	H10	H11	H12	
G2	G3	G4	G5	G6	G7	G8	G9	G10	G11	G12	G13	
F2	F3	F4	F5	F6	F7	F8	F9	F10	F11	F12	F13	
E2	E3	E4	E5	E6	E7	E8	E9	E10	E11	E12	E13	
D1	D2	D3	D4	D5	D6	D7	D8	D9	D10	D11	D12	D13
C1	C2	C3	C4	C5	C6	C7	C8	C9	C10	C11		
B1	B2	B3	B4	B5	B6	B7	B8	B9	B10	B11		
A1	A2	A3	A4	A5	A6	A7	A8	A9	A10	A11		

A7

Note: Parcel boundaries are property of Boone County

Accurate as of: August 17, 2012

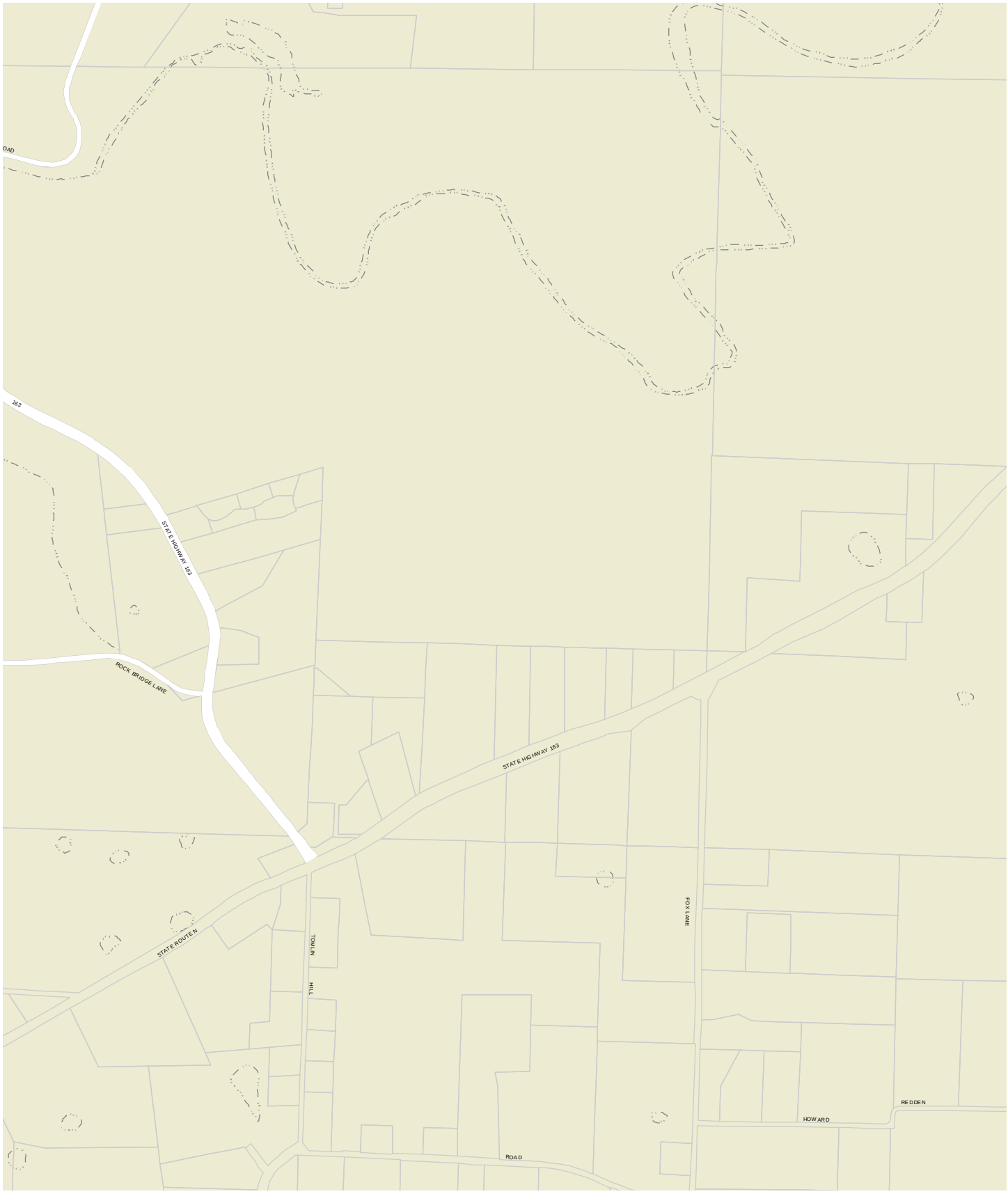

Overlay Zoning

- Floodplain
- Historic Preservation
- Scenic Roadway
- Urban Conservation
- Boone County Zoning
- Trail
- COLT
- Streams

City of Columbia

Department of Community Development

0 245 490 980 1,470 1,960

Feet

N

					K7	K8	K9	K10	K11	K12		
					J7	J8	J9	J10	J11	J12		
		I3	I4	I5	I6	I7	I8	I9	I10	I11	I12	
		H3	H4	H5	H6	H7	H8	H9	H10	H11	H12	
	G2	G3	G4	G5	G6	G7	G8	G9	G10	G11	G12	G13
	F2	F3	F4	F5	F6	F7	F8	F9	F10	F11	F12	F13
	E2	E3	E4	E5	E6	E7	E8	E9	E10	E11	E12	E13
D1	D2	D3	D4	D5	D6	D7	D8	D9	D10	D11	D12	D13
C1	C2	C3	C4	C5	C6	C7	C8	C9	C10	C11		
B1	B2	B3	B4	B5	B6	B7	B8	B9	B10	B11		
A1	A2	A3	A4	A5	A6	A7	A8	A9	A10	A11		

A8

Note: Parcel boundaries are property of Boone County

Accurate as of: August 17, 2012

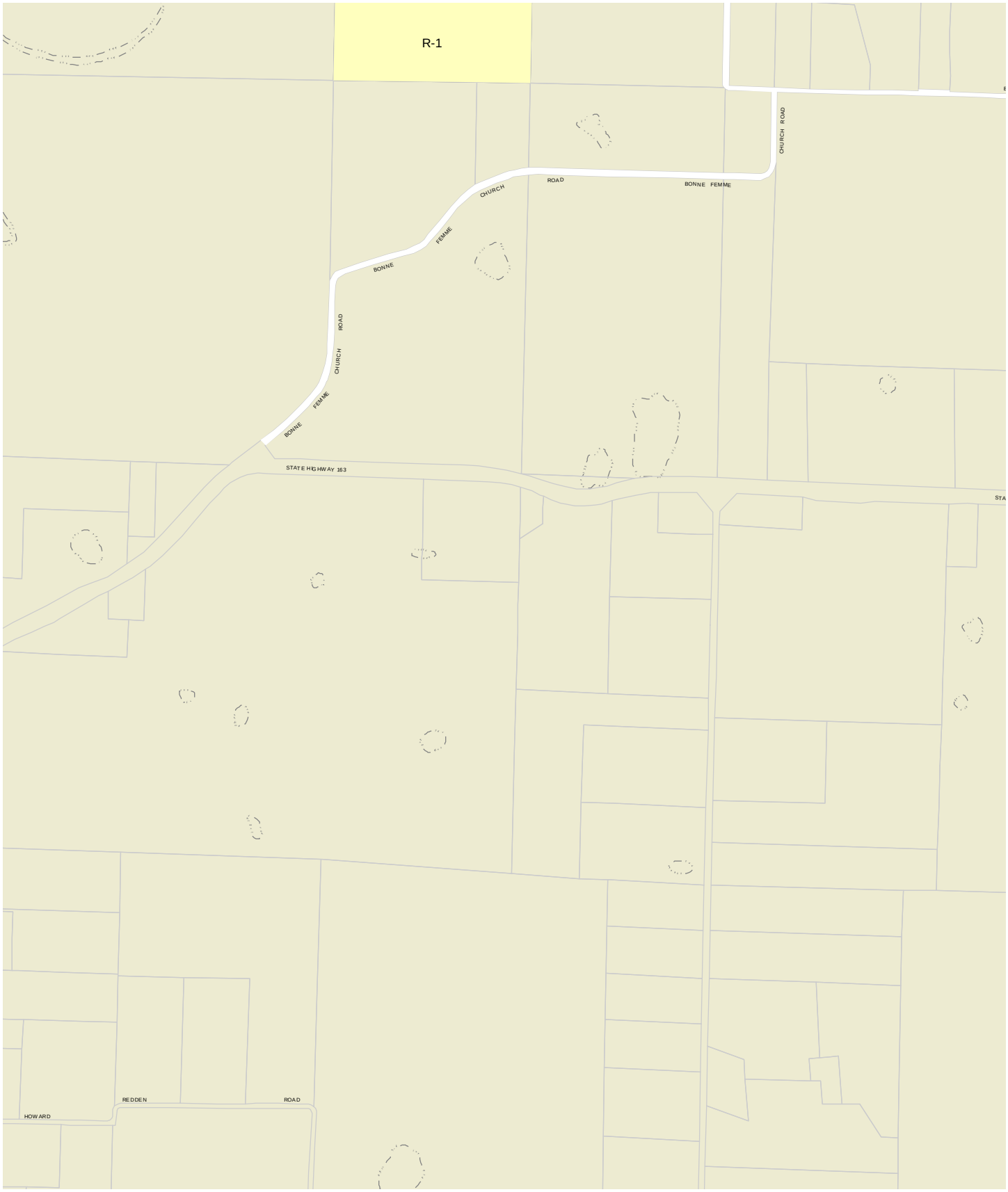

Overlay Zoning

- Floodplain
- Historic Preservation
- Scenic Roadway
- Urban Conservation
- Boone County Zoning
- Trail
- COLT
- Streams

City of Columbia

Department of Community Development

0 245 490 980 1,470 1,960

Feet

N

					K7	K8	K9	K10	K11	K12		
					J7	J8	J9	J10	J11	J12		
		I3	I4	I5	I6	I7	I8	I9	I10	I11	I12	
		H3	H4	H5	H6	H7	H8	H9	H10	H11	H12	
	G2	G3	G4	G5	G6	G7	G8	G9	G10	G11	G12	G13
	F2	F3	F4	F5	F6	F7	F8	F9	F10	F11	F12	F13
	E2	E3	E4	E5	E6	E7	E8	E9	E10	E11	E12	E13
D1	D2	D3	D4	D5	D6	D7	D8	D9	D10	D11	D12	D13
C1	C2	C3	C4	C5	C6	C7	C8	C9	C10	C11		
B1	B2	B3	B4	B5	B6	B7	B8	B9	B10	B11		
A1	A2	A3	A4	A5	A6	A7	A8	A9	A10	A11		

A9

Note: Parcel boundaries are property of Boone County

Accurate as of: August 17, 2012

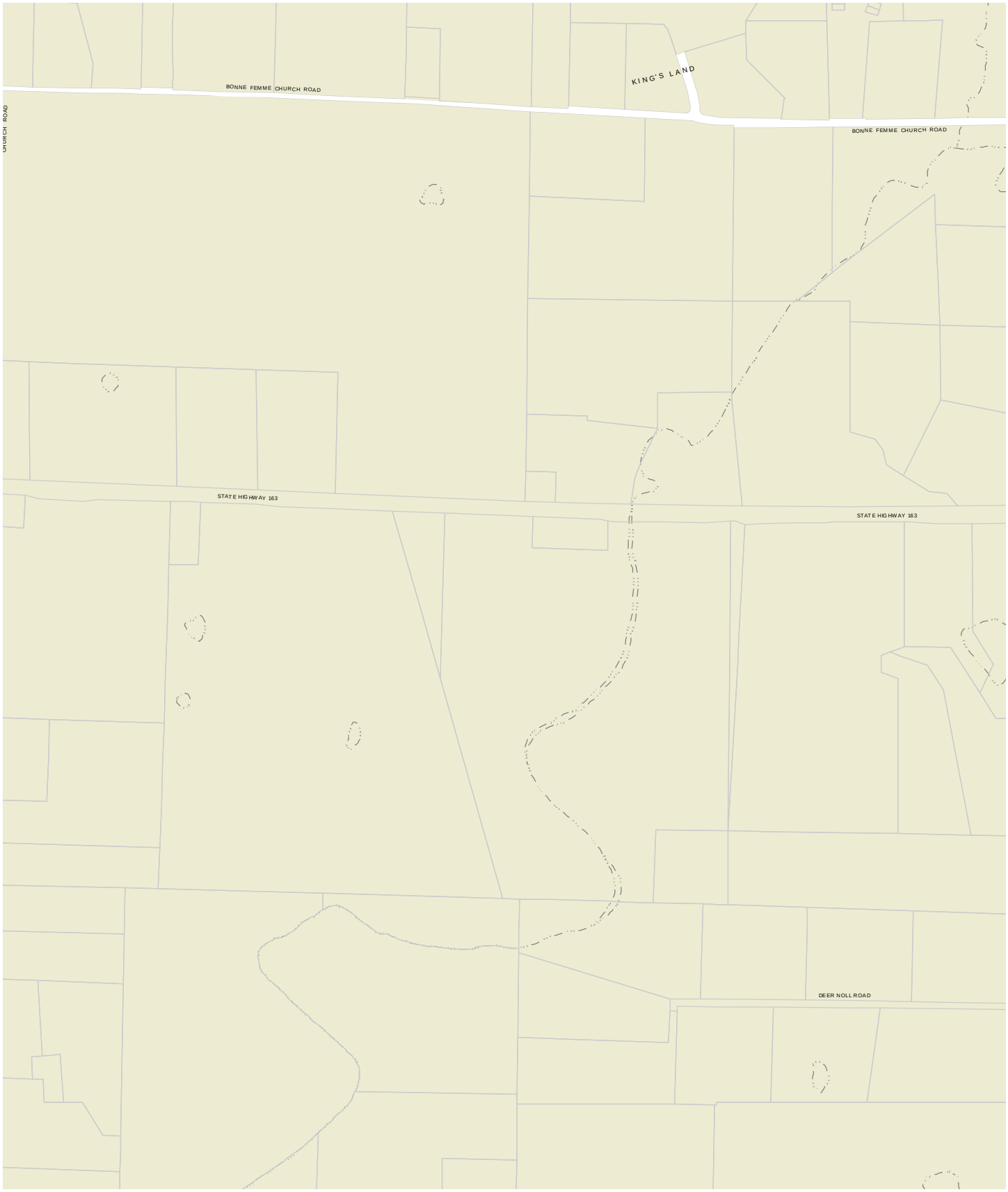

Overlay Zoning

- Floodplain
- Historic Preservation
- Scenic Roadway
- Urban Conservation
- Boone County Zoning
- Trail
- COLT
- Streams

City of Columbia

Department of Community Development

0 245 490 980 1,470 1,960

Feet

N

					K7	K8	K9	K10	K11	K12		
					J7	J8	J9	J10	J11	J12		
		I3	I4	I5	I6	I7	I8	I9	I10	I11	I12	
		H3	H4	H5	H6	H7	H8	H9	H10	H11	H12	
	G2	G3	G4	G5	G6	G7	G8	G9	G10	G11	G12	G13
	F2	F3	F4	F5	F6	F7	F8	F9	F10	F11	F12	F13
	E2	E3	E4	E5	E6	E7	E8	E9	E10	E11	E12	E13
D1	D2	D3	D4	D5	D6	D7	D8	D9	D10	D11	D12	D13
C1	C2	C3	C4	C5	C6	C7	C8	C9	C10	C11		
B1	B2	B3	B4	B5	B6	B7	B8	B9	B10	B11		
A1	A2	A3	A4	A5	A6	A7	A8	A9	A10	A11		

A10

Note: Parcel boundaries are property of Boone County

Accurate as of: August 17, 2012

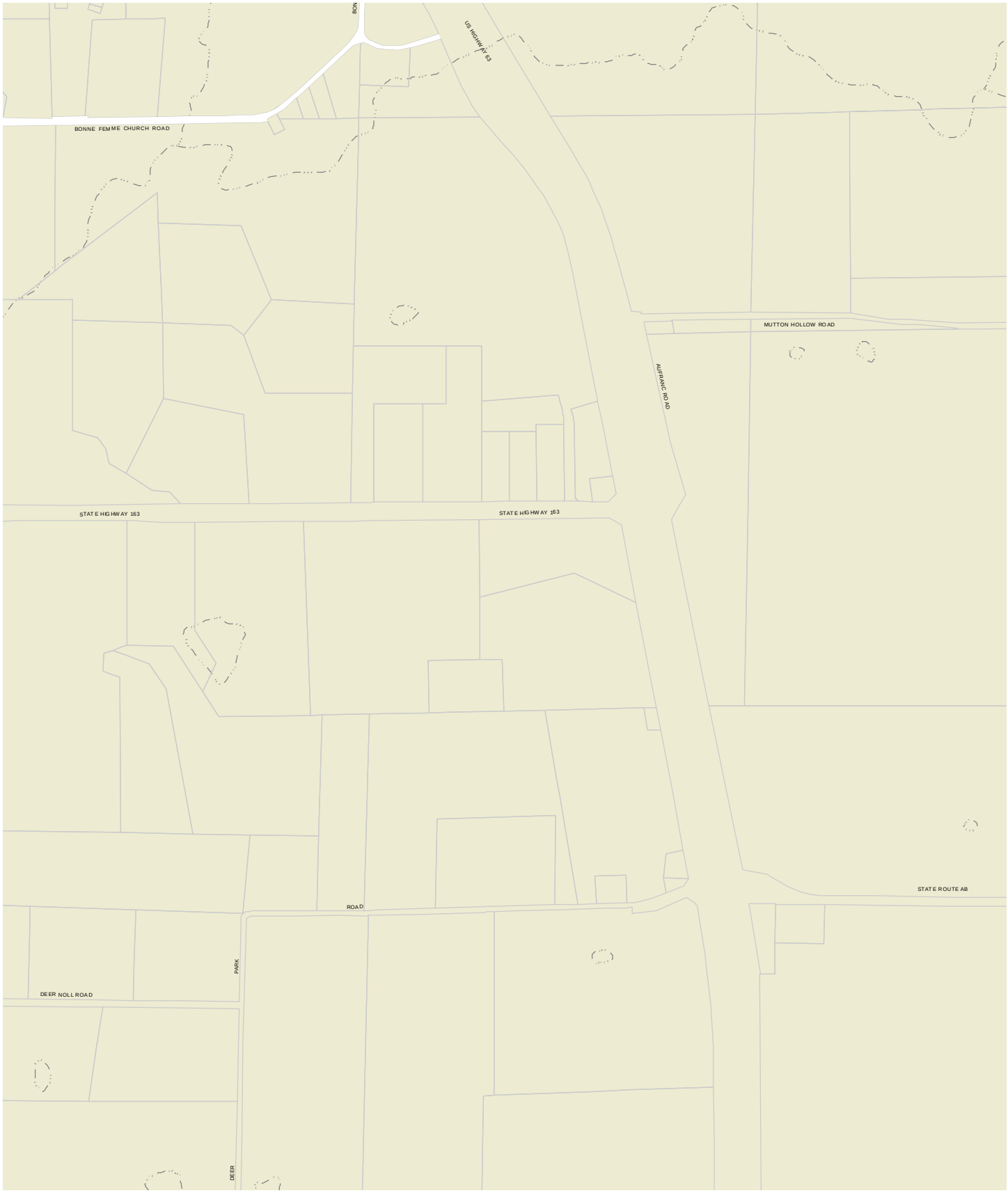

Overlay Zoning

- Floodplain
- Historic Preservation
- Scenic Roadway
- Urban Conservation
- Boone County Zoning
- Trail
- COLT
- Streams

City of Columbia

Department of Community Development

0 245 490 980 1,470 1,960

Feet

N

						K7	K8	K9	K10	K11	K12		
						J7	J8	J9	J10	J11	J12		
		I3	I4	I5	I6	I7	I8	I9	I10	I11	I12		
		H3	H4	H5	H6	H7	H8	H9	H10	H11	H12		
	G2	G3	G4	G5	G6	G7	G8	G9	G10	G11	G12	G13	
	F2	F3	F4	F5	F6	F7	F8	F9	F10	F11	F12	F13	
	E2	E3	E4	E5	E6	E7	E8	E9	E10	E11	E12	E13	
D1	D2	D3	D4	D5	D6	D7	D8	D9	D10	D11	D12	D13	
C1	C2	C3	C4	C5	C6	C7	C8	C9	C10	C11			
B1	B2	B3	B4	B5	B6	B7	B8	B9	B10	B11			
A1	A2	A3	A4	A5	A6	A7	A8	A9	A10	A11			

A11

Note: Parcel boundaries are property of Boone County

Accurate as of: August 17, 2012

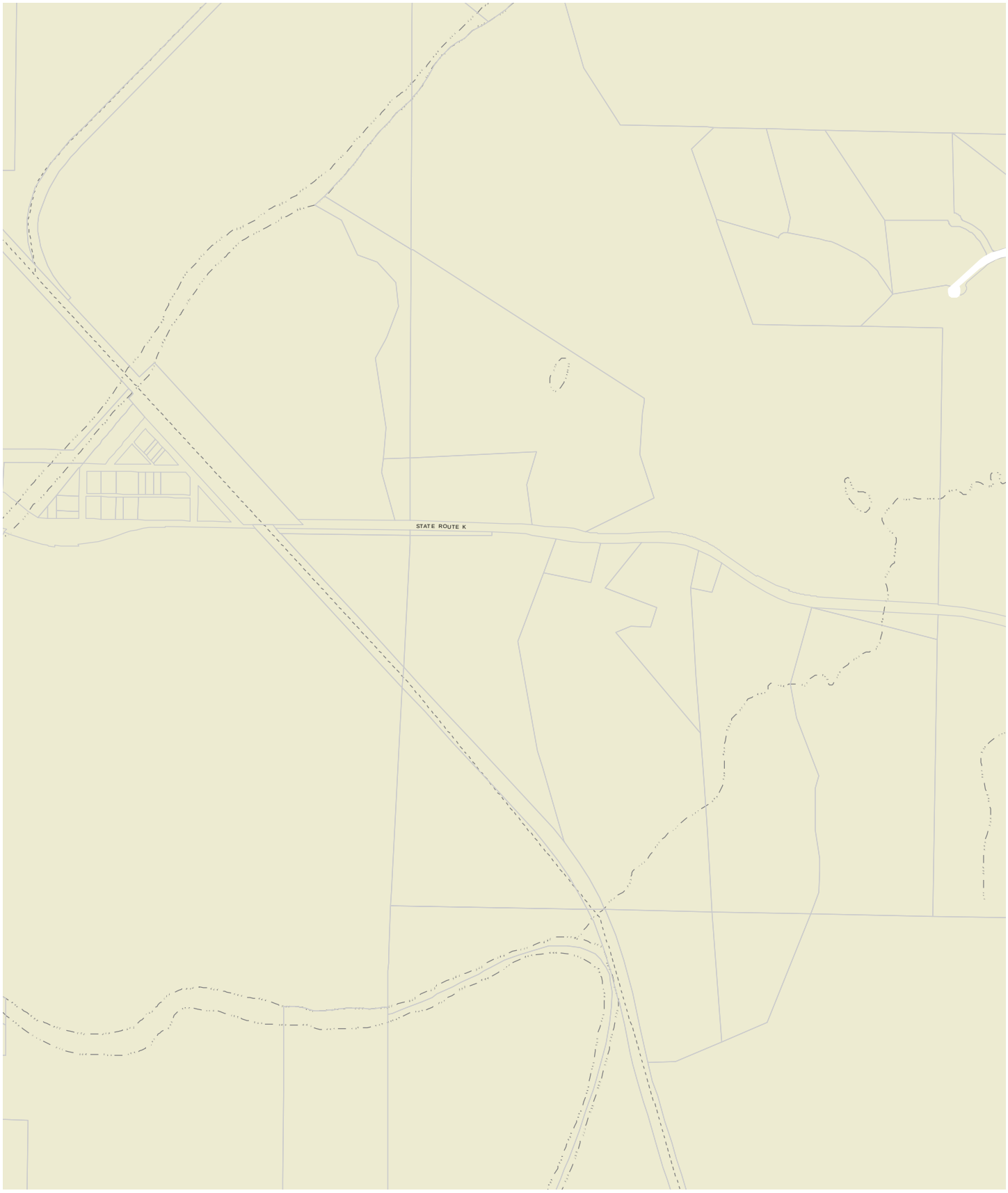

Overlay Zoning

- Floodplain
- Historic Preservation
- Scenic Roadway
- Urban Conservation
- Boone County Zoning
- Trail
- COLT
- Streams

City of Columbia

Department of Community Development

0 245 490 980 1,470 1,960

Feet

N

					K7	K8	K9	K10	K11	K12		
					J7	J8	J9	J10	J11	J12		
		I3	I4	I5	I6	I7	I8	I9	I10	I11	I12	
		H3	H4	H5	H6	H7	H8	H9	H10	H11	H12	
	G2	G3	G4	G5	G6	G7	G8	G9	G10	G11	G12	G13
	F2	F3	F4	F5	F6	F7	F8	F9	F10	F11	F12	F13
	E2	E3	E4	E5	E6	E7	E8	E9	E10	E11	E12	E13
D1	D2	D3	D4	D5	D6	D7	D8	D9	D10	D11	D12	D13
C1	C2	C3	C4	C5	C6	C7	C8	C9	C10	C11		
B1	B2	B3	B4	B5	B6	B7	B8	B9	B10	B11		
A1	A2	A3	A4	A5	A6	A7	A8	A9	A10	A11		

B1

Note: Parcel boundaries are property of Boone County

Accurate as of: August 17, 2012

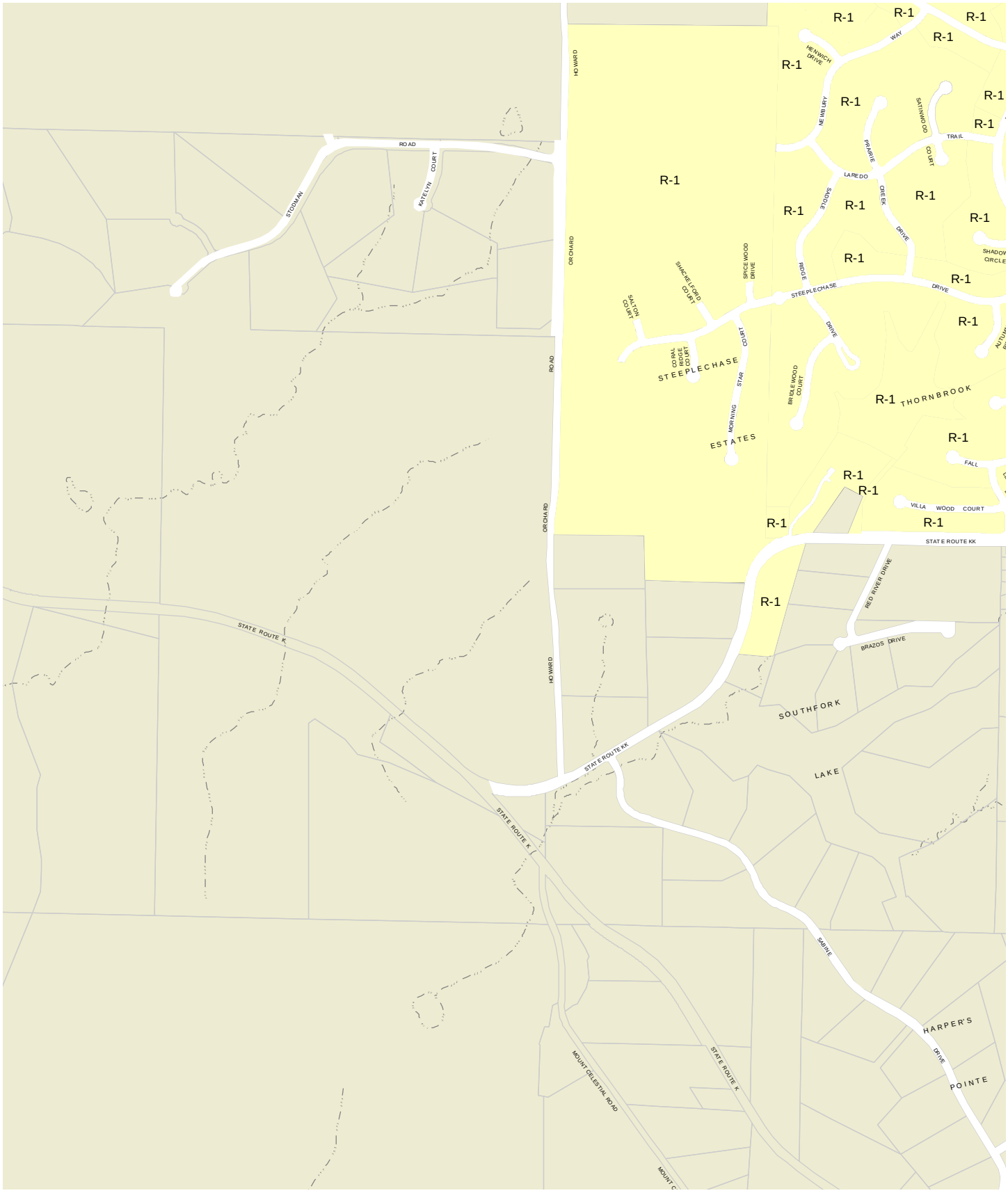

Overlay Zoning

- Floodplain
- Historic Preservation
- Scenic Roadway
- Urban Conservation
- Boone County Zoning
- Trail
- COLT
- Streams

City of Columbia

Department of Community Development

0 245 490 980 1,470 1,960

Feet

N

					K7	K8	K9	K10	K11	K12		
					J7	J8	J9	J10	J11	J12		
		I3	I4	I5	I6	I7	I8	I9	I10	I11	I12	
		H3	H4	H5	H6	H7	H8	H9	H10	H11	H12	
	G2	G3	G4	G5	G6	G7	G8	G9	G10	G11	G12	G13
	F2	F3	F4	F5	F6	F7	F8	F9	F10	F11	F12	F13
	E2	E3	E4	E5	E6	E7	E8	E9	E10	E11	E12	E13
D1	D2	D3	D4	D5	D6	D7	D8	D9	D10	D11	D12	D13
C1	C2	C3	C4	C5	C6	C7	C8	C9	C10	C11		
B1	B2	B3	B4	B5	B6	B7	B8	B9	B10	B11		
A1	A2	A3	A4	A5	A6	A7	A8	A9	A10	A11		

B2

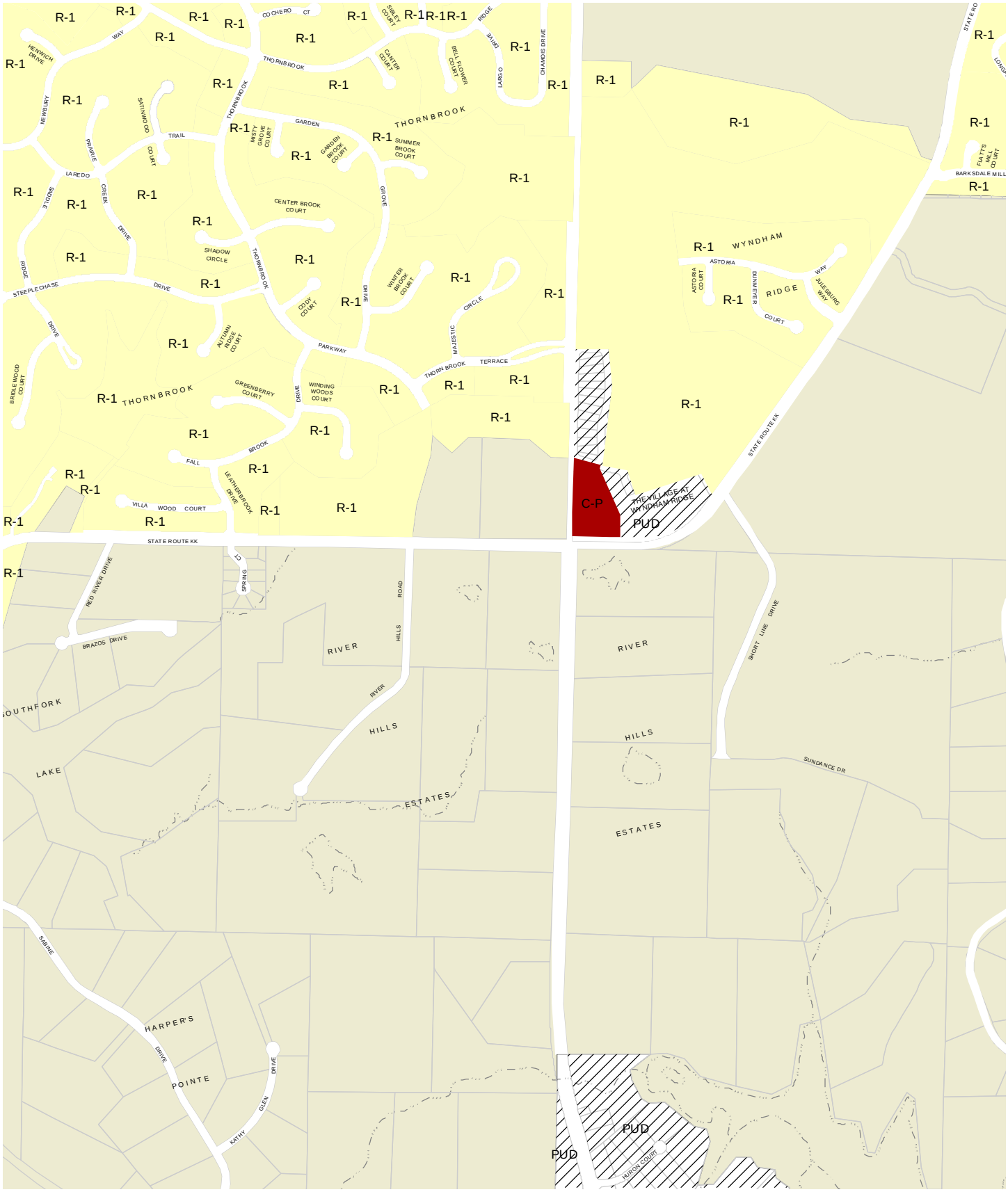

Note: Parcel boundaries are property of Boone County

Accurate as of: August 17, 2012

Overlay Zoning

- Floodplain
- Historic Preservation
- Scenic Roadway
- Urban Conservation
- Boone County Zoning
- Trail
- COLT
- Streams

City of Columbia

Department of Community Development

0 245 490 980 1,470 1,960

Feet

N

						K7	K8	K9	K10	K11	K12	
						J7	J8	J9	J10	J11	J12	
		I3	I4	I5	I6	I7	I8	I9	I10	I11	I12	
		H3	H4	H5	H6	H7	H8	H9	H10	H11	H12	
	G2	G3	G4	G5	G6	G7	G8	G9	G10	G11	G12	G13
	F2	F3	F4	F5	F6	F7	F8	F9	F10	F11	F12	F13
	E2	E3	E4	E5	E6	E7	E8	E9	E10	E11	E12	E13
D1	D2	D3	D4	D5	D6	D7	D8	D9	D10	D11	D12	D13
C1	C2	C3	C4	C5	C6	C7	C8	C9	C10	C11		
B1	B2	B3	B4	B5	B6	B7	B8	B9	B10	B11		
A1	A2	A3	A4	A5	A6	A7	A8	A9	A10	A11		

B3

Note: Parcel boundaries are property of Boone County

Accurate as of: August 17, 2012

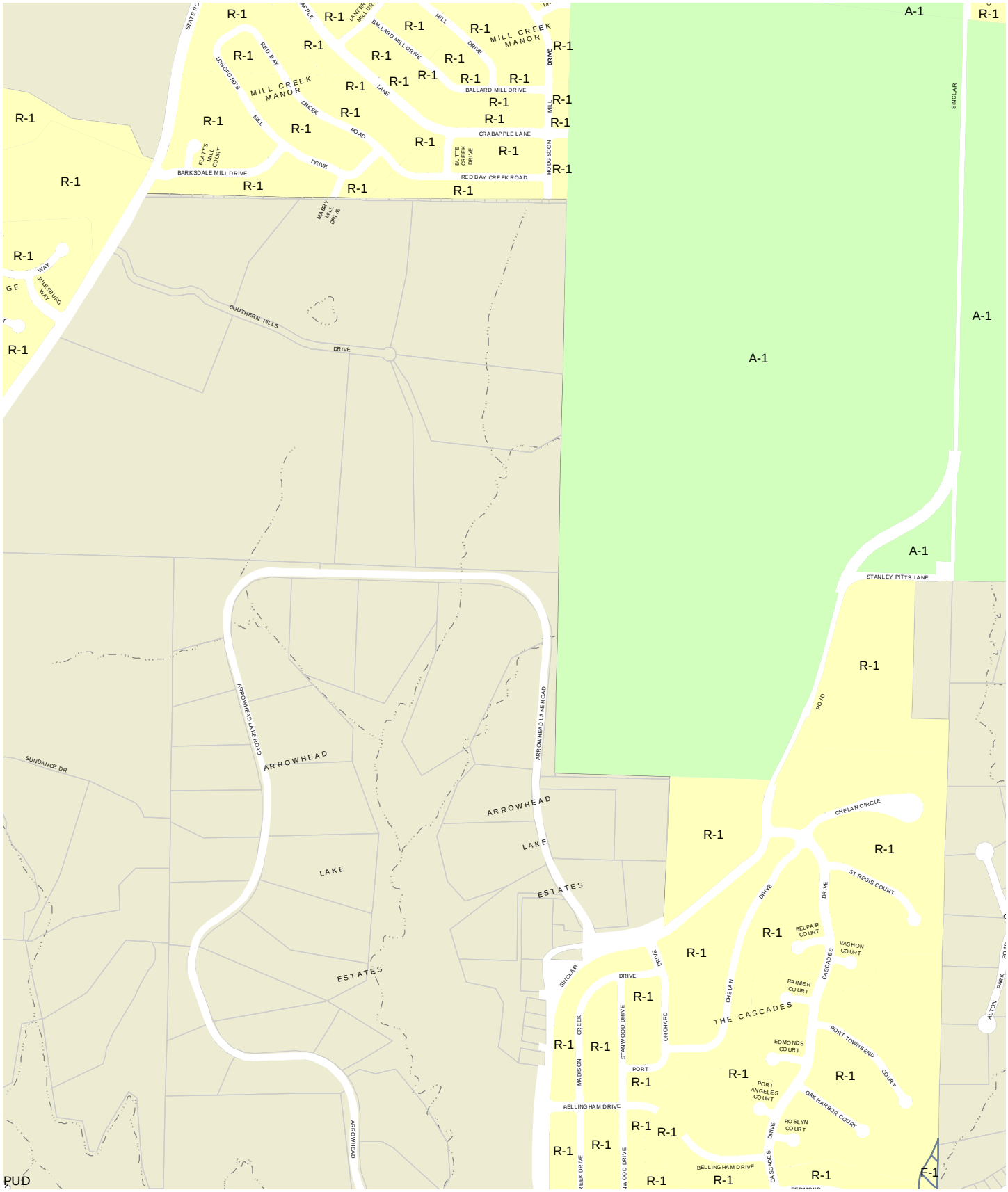

Overlay Zoning

- Floodplain
- Historic Preservation
- Scenic Roadway
- Urban Conservation
- Boone County Zoning
- Trail
- COLT
- Streams

City of Columbia

Department of Community Development

0 245 490 980 1,470 1,960

Feet

N

						K7	K8	K9	K10	K11	K12	
						J7	J8	J9	J10	J11	J12	
		I3	I4	I5	I6	I7	I8	I9	I10	I11	I12	
		H3	H4	H5	H6	H7	H8	H9	H10	H11	H12	
	G2	G3	G4	G5	G6	G7	G8	G9	G10	G11	G12	G13
	F2	F3	F4	F5	F6	F7	F8	F9	F10	F11	F12	F13
	E2	E3	E4	E5	E6	E7	E8	E9	E10	E11	E12	E13
D1	D2	D3	D4	D5	D6	D7	D8	D9	D10	D11	D12	D13
C1	C2	C3	C4	C5	C6	C7	C8	C9	C10	C11		
B1	B2	B3	**B4**	B5	B6	B7	B8	B9	B10	B11		
A1	A2	A3	A4	A5	A6	A7	A8	A9	A10	A11		

B4

Note: Parcel boundaries are property of Boone County

Accurate as of: August 17, 2012

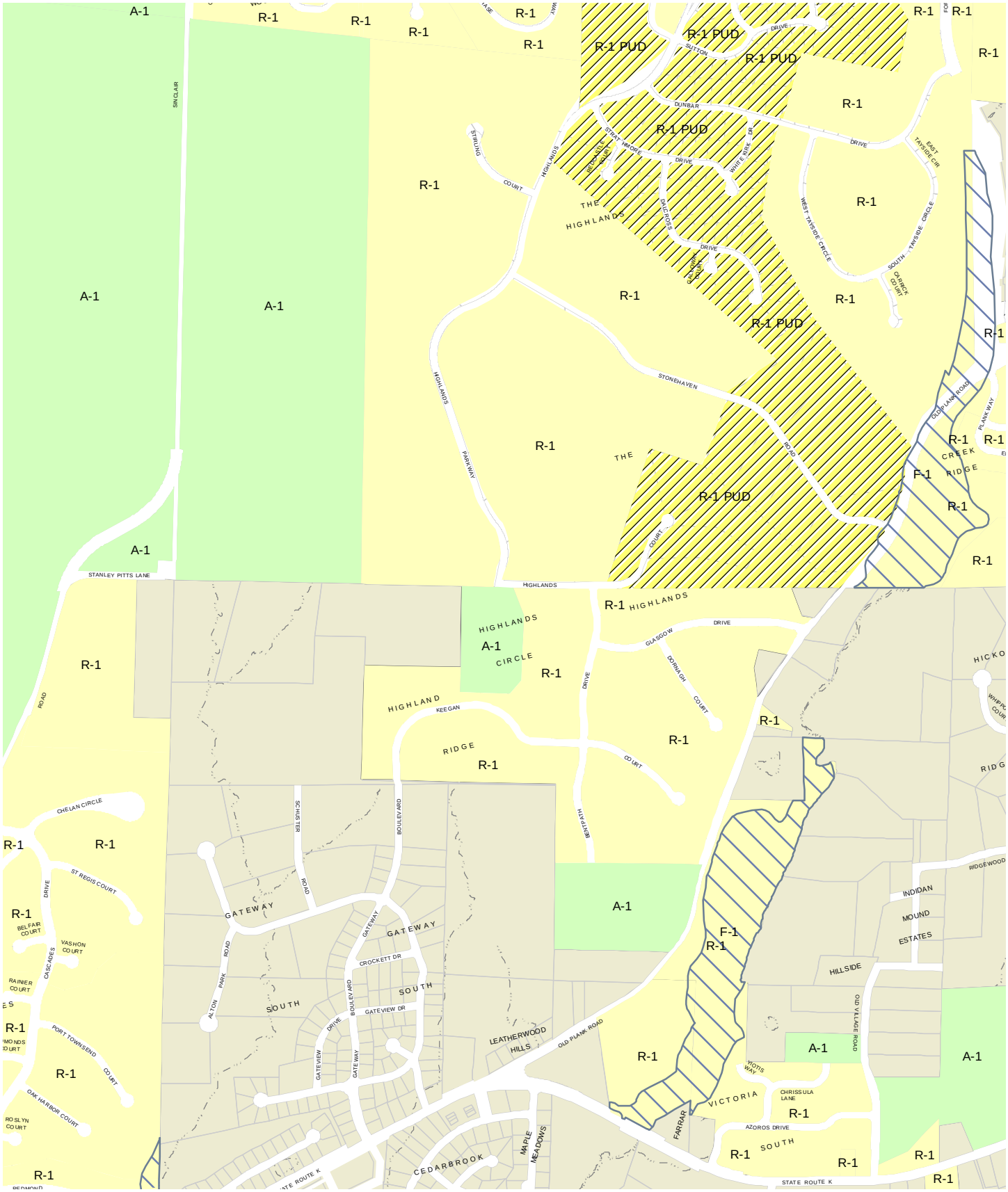

Overlay Zoning

- Floodplain
- Historic Preservation
- Scenic Roadway
- Urban Conservation
- Boone County Zoning
- Trail
- COLT
- Streams

City of Columbia

Department of Community Development

0 245 490 980 1,470 1,960

Feet

N

						K7	K8	K9	K10	K11	K12	
						J7	J8	J9	J10	J11	J12	
		I3	I4	I5	I6	I7	I8	I9	I10	I11	I12	
		H3	H4	H5	H6	H7	H8	H9	H10	H11	H12	
G2	G3	G4	G5	G6	G7	G8	G9	G10	G11	G12	G13	
F2	F3	F4	F5	F6	F7	F8	F9	F10	F11	F12	F13	
E2	E3	E4	E5	E6	E7	E8	E9	E10	E11	E12	E13	
D1	D2	D3	D4	D5	D6	D7	D8	D9	D10	D11	D12	D13
C1	C2	C3	C4	C5	C6	C7	C8	C9	C10	C11		
B1	B2	B3	B4	B5	B6	B7	B8	B9	B10	B11		
A1	A2	A3	A4	A5	A6	A7	A8	A9	A10	A11		

B5

Note: Parcel boundaries are property of Boone County

Accurate as of: August 17, 2012

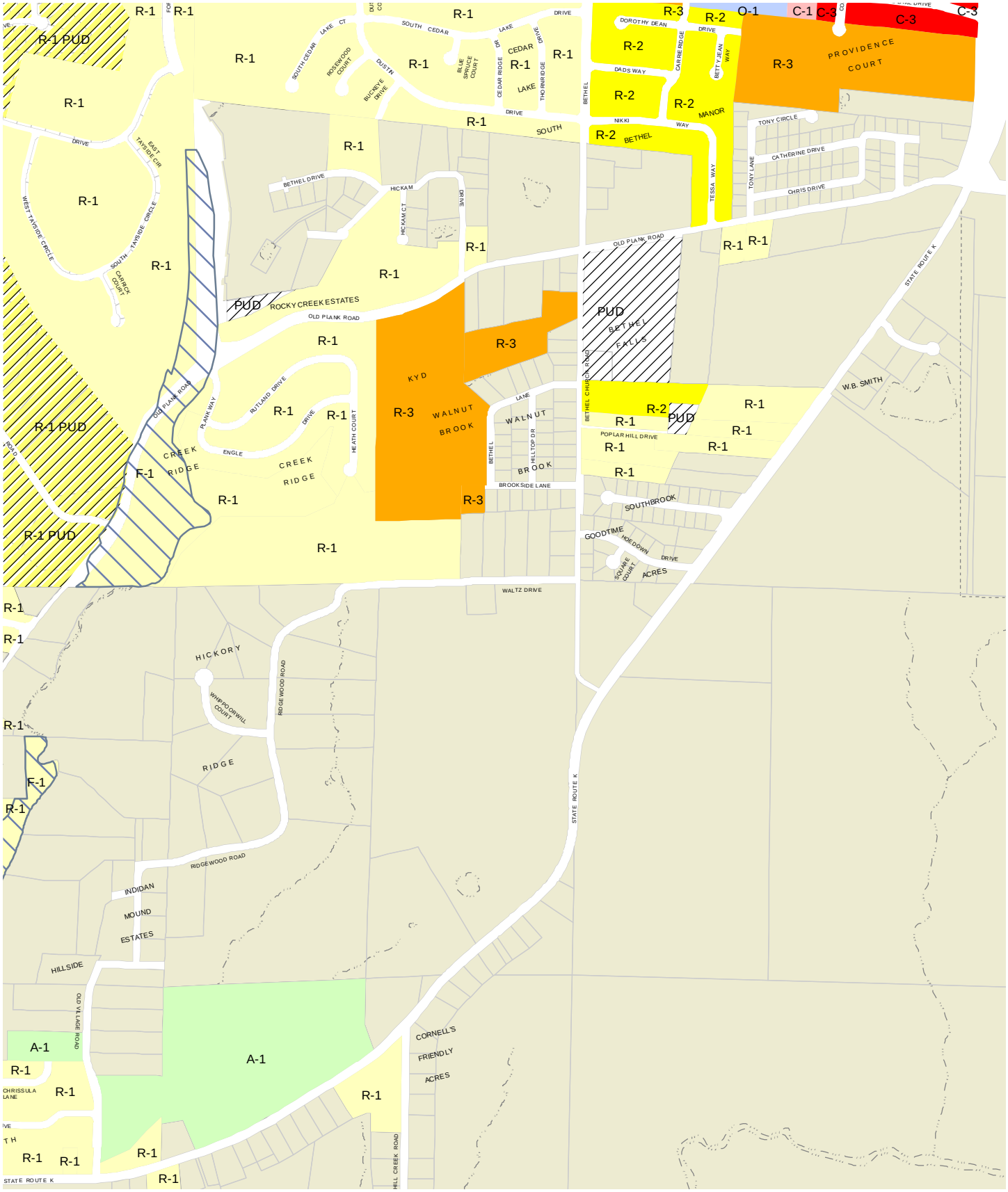

Overlay Zoning

- Floodplain
- Historic Preservation
- Scenic Roadway
- Urban Conservation
- Boone County Zoning
- Trail
- COLT
- Streams

City of Columbia

Department of Community Development

0 245 490 980 1,470 1,960

Feet

N

					K7	K8	K9	K10	K11	K12		
					J7	J8	J9	J10	J11	J12		
		I3	I4	I5	I6	I7	I8	I9	I10	I11	I12	
		H3	H4	H5	H6	H7	H8	H9	H10	H11	H12	
	G2	G3	G4	G5	G6	G7	G8	G9	G10	G11	G12	G13
	F2	F3	F4	F5	F6	F7	F8	F9	F10	F11	F12	F13
	E2	E3	E4	E5	E6	E7	E8	E9	E10	E11	E12	E13
D1	D2	D3	D4	D5	D6	D7	D8	D9	D10	D11	D12	D13
C1	C2	C3	C4	C5	C6	C7	C8	C9	C10	C11		
B1	B2	B3	B4	B5	B6	B7	B8	B9	B10	B11		
A1	A2	A3	A4	A5	A6	A7	A8	A9	A10	A11		

B6

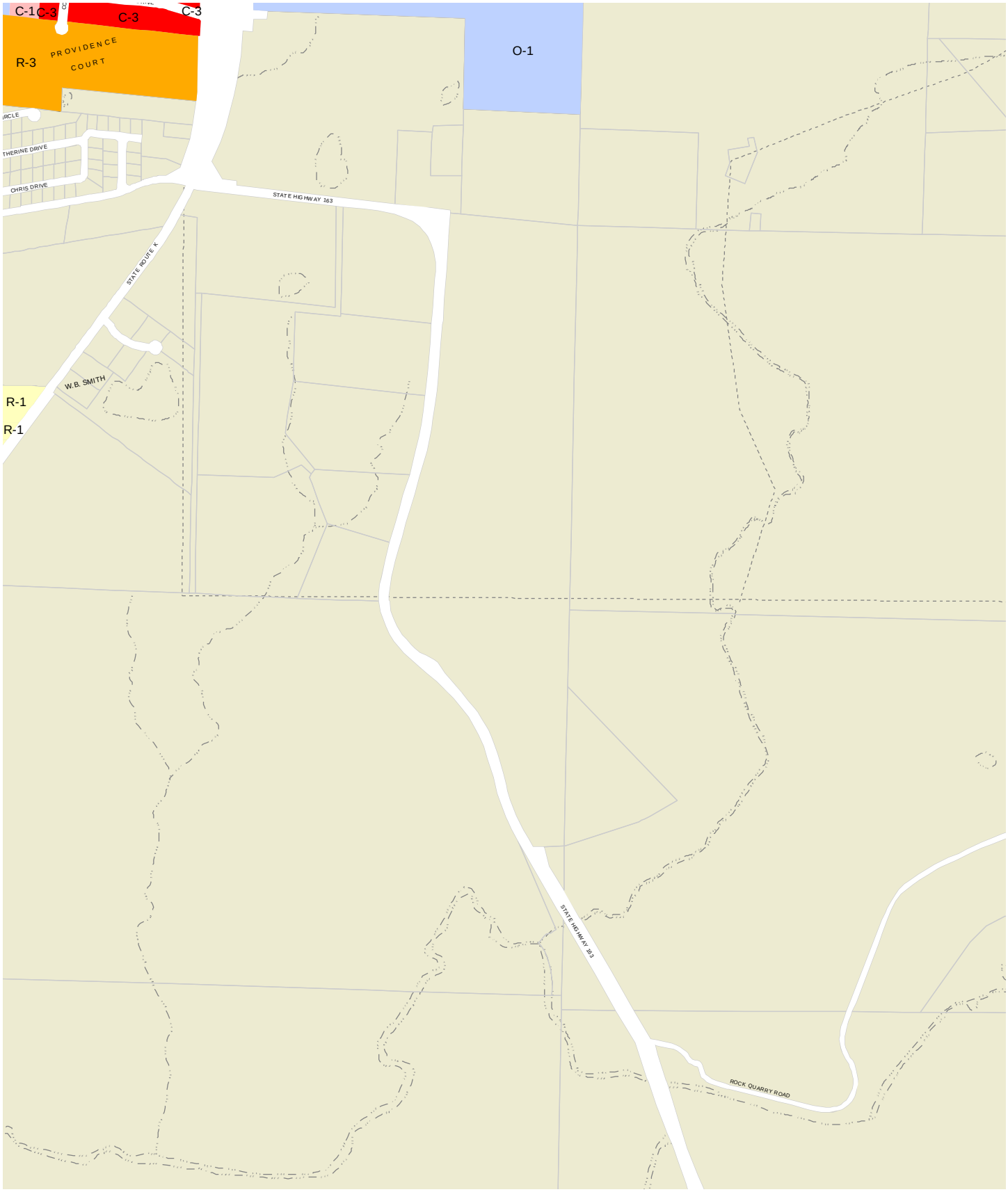

Note: Parcel boundaries are property of Boone County

Accurate as of: August 17, 2012

Overlay Zoning

- Floodplain
- Historic Preservation
- Scenic Roadway
- Urban Conservation
- Boone County Zoning
- Trail
- COLT
- Streams

City of Columbia

Department of Community Development

0 245 490 980 1,470 1,960

Feet

N

					K7	K8	K9	K10	K11	K12		
					J7	J8	J9	J10	J11	J12		
		I3	I4	I5	I6	I7	I8	I9	I10	I11	I12	
		H3	H4	H5	H6	H7	H8	H9	H10	H11	H12	
G2	G3	G4	G5	G6	G7	G8	G9	G10	G11	G12	G13	
F2	F3	F4	F5	F6	F7	F8	F9	F10	F11	F12	F13	
E2	E3	E4	E5	E6	E7	E8	E9	E10	E11	E12	E13	
D1	D2	D3	D4	D5	D6	D7	D8	D9	D10	D11	D12	D13
C1	C2	C3	C4	C5	C6	C7	C8	C9	C10	C11		
B1	B2	B3	B4	B5	B6	B7	B8	B9	B10	B11		
A1	A2	A3	A4	A5	A6	A7	A8	A9	A10	A11		

B7

Note: Parcel boundaries are property of Boone County

Accurate as of: August 17, 2012

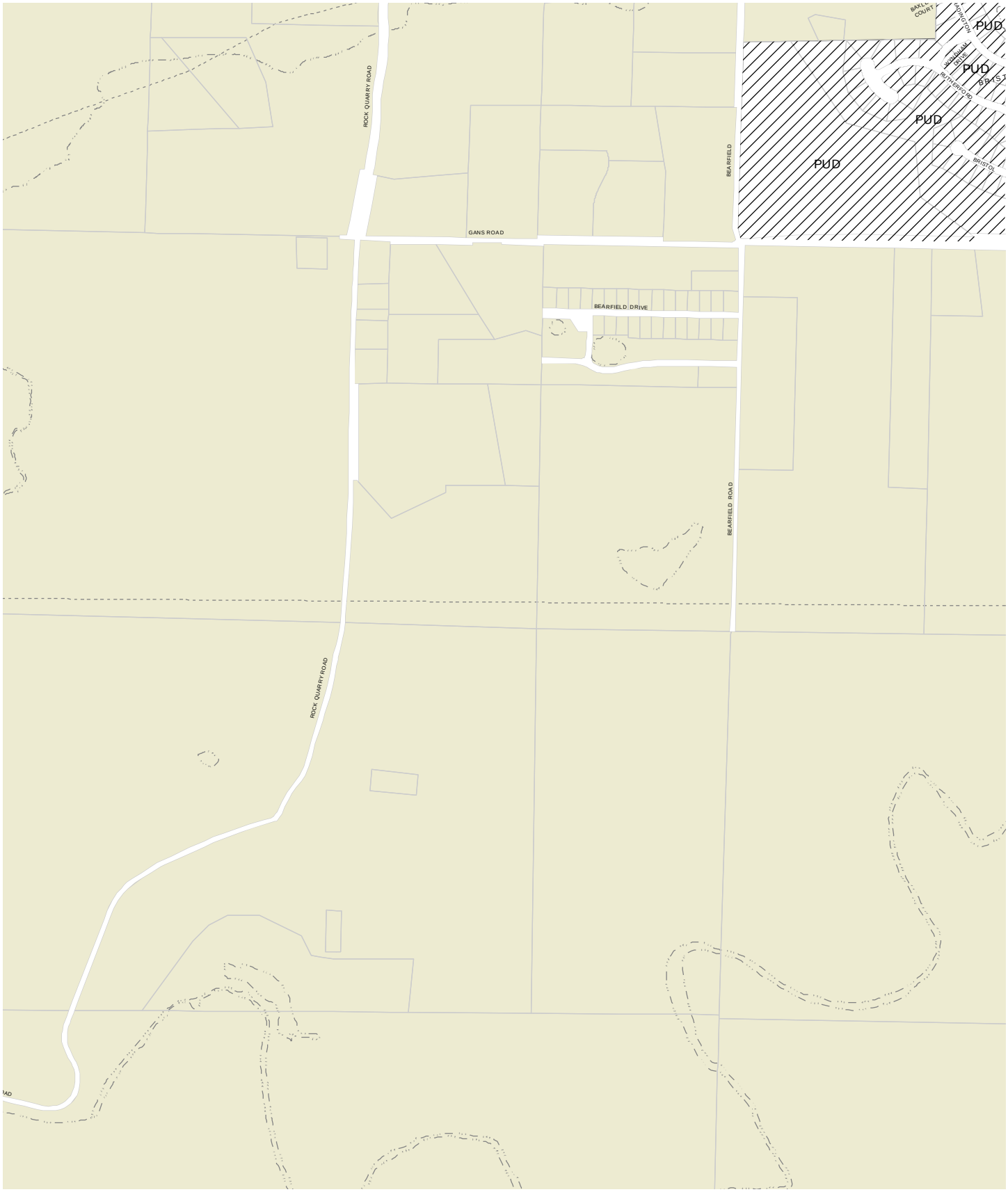

Overlay Zoning

- Floodplain
- Historic Preservation
- Scenic Roadway
- Urban Conservation
- Boone County Zoning
- Trail
- COLT
- Streams

City of Columbia

Department of Community Development

0 245 490 980 1,470 1,960

Feet

N

					K7	K8	K9	K10	K11	K12		
					J7	J8	J9	J10	J11	J12		
		I3	I4	I5	I6	I7	I8	I9	I10	I11	I12	
		H3	H4	H5	H6	H7	H8	H9	H10	H11	H12	
G2	G3	G4	G5	G6	G7	G8	G9	G10	G11	G12	G13	
F2	F3	F4	F5	F6	F7	F8	F9	F10	F11	F12	F13	
E2	E3	E4	E5	E6	E7	E8	E9	E10	E11	E12	E13	
D1	D2	D3	D4	D5	D6	D7	D8	D9	D10	D11	D12	D13
C1	C2	C3	C4	C5	C6	C7	C8	C9	C10	C11		
B1	B2	B3	B4	B5	B6	B7	B8	B9	B10	B11		
A1	A2	A3	A4	A5	A6	A7	A8	A9	A10	A11		

B8

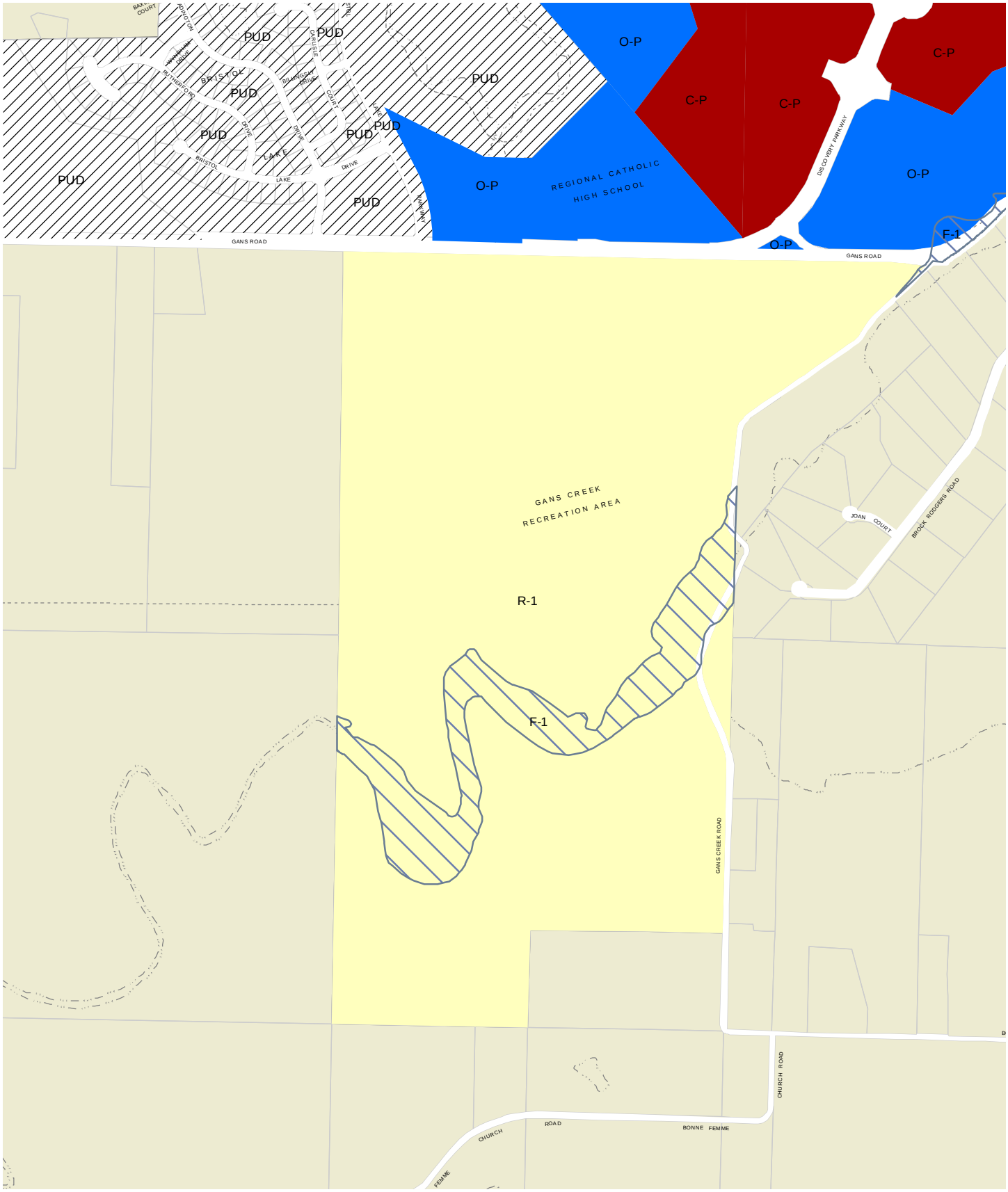

Note: Parcel boundaries are property of Boone County

Accurate as of: August 17, 2012

Overlay Zoning

- Floodplain
- Historic Preservation
- Scenic Roadway
- Urban Conservation
- Boone County Zoning
- Trail
- COLT
- Streams

City of Columbia

Department of Community Development

0 245 490 980 1,470 1,960

Feet

N

					K7	K8	K9	K10	K11	K12		
					J7	J8	J9	J10	J11	J12		
		I3	I4	I5	I6	I7	I8	I9	I10	I11	I12	
		H3	H4	H5	H6	H7	H8	H9	H10	H11	H12	
	G2	G3	G4	G5	G6	G7	G8	G9	G10	G11	G12	G13
	F2	F3	F4	F5	F6	F7	F8	F9	F10	F11	F12	F13
	E2	E3	E4	E5	E6	E7	E8	E9	E10	E11	E12	E13
D1	D2	D3	D4	D5	D6	D7	D8	D9	D10	D11	D12	D13
C1	C2	C3	C4	C5	C6	C7	C8	C9	C10	C11		
B1	B2	B3	B4	B5	B6	B7	B8	B9	B10	B11		
A1	A2	A3	A4	A5	A6	A7	A8	A9	A10	A11		

B9

Note: Parcel boundaries are property of Boone County

Accurate as of: August 17, 2012

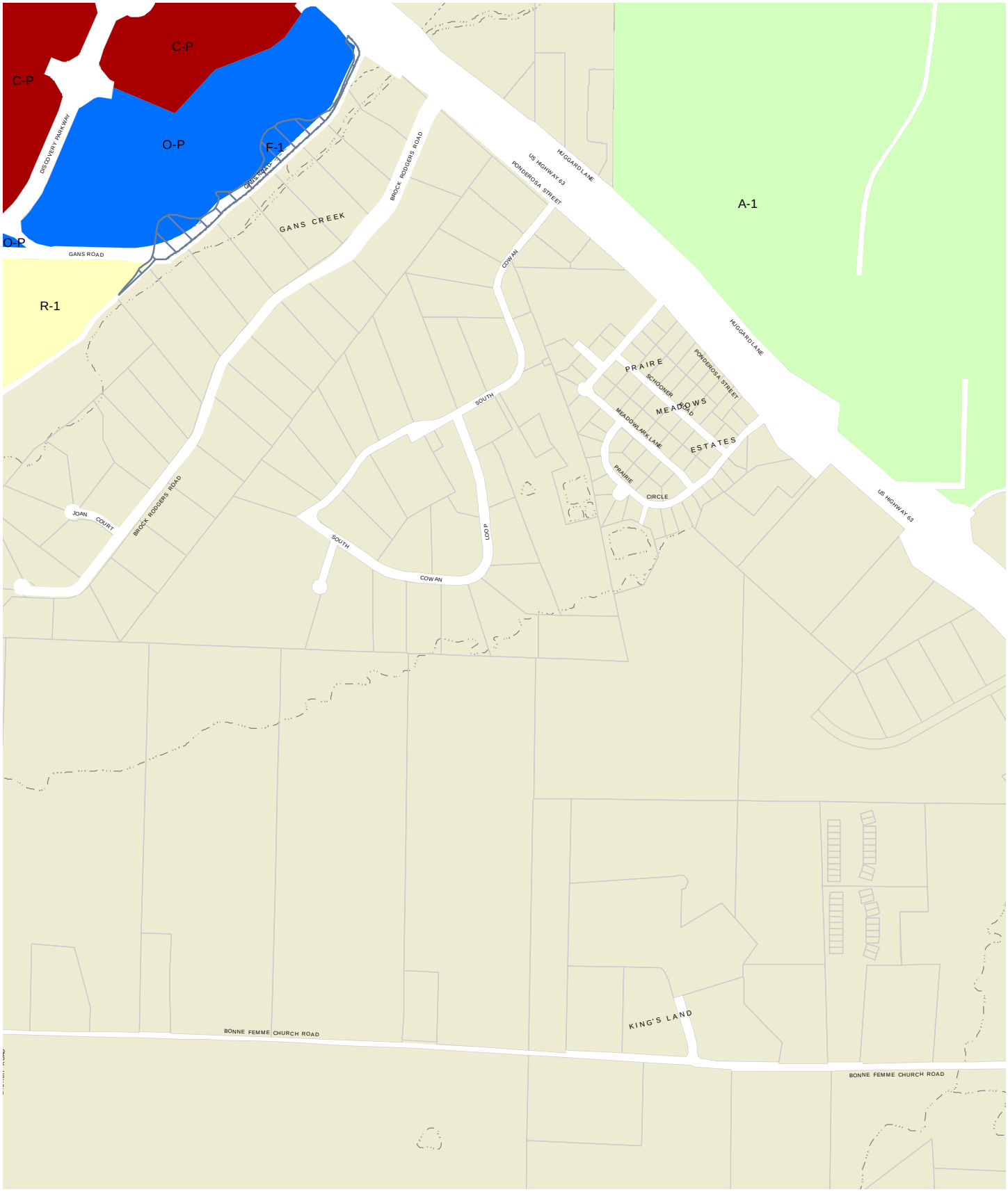

Overlay Zoning

- Floodplain
- Historic Preservation
- Scenic Roadway
- Urban Conservation
- Boone County Zoning
- Trail
- COLT
- Streams

City of Columbia

Department of Community Development

0 245 490 980 1,470 1,960

Feet

N

						K7	K8	K9	K10	K11	K12	
						J7	J8	J9	J10	J11	J12	
		I3	I4	I5	I6	I7	I8	I9	I10	I11	I12	
		H3	H4	H5	H6	H7	H8	H9	H10	H11	H12	
	G2	G3	G4	G5	G6	G7	G8	G9	G10	G11	G12	G13
	F2	F3	F4	F5	F6	F7	F8	F9	F10	F11	F12	F13
	E2	E3	E4	E5	E6	E7	E8	E9	E10	E11	E12	E13
D1	D2	D3	D4	D5	D6	D7	D8	D9	D10	D11	D12	D13
C1	C2	C3	C4	C5	C6	C7	C8	C9	C10	C11		
B1	B2	B3	B4	B5	B6	B7	B8	B9	B10	B11		
A1	A2	A3	A4	A5	A6	A7	A8	A9	A10	A11		

B10

Note: Parcel boundaries are property of Boone County

Accurate as of: August 17, 2012

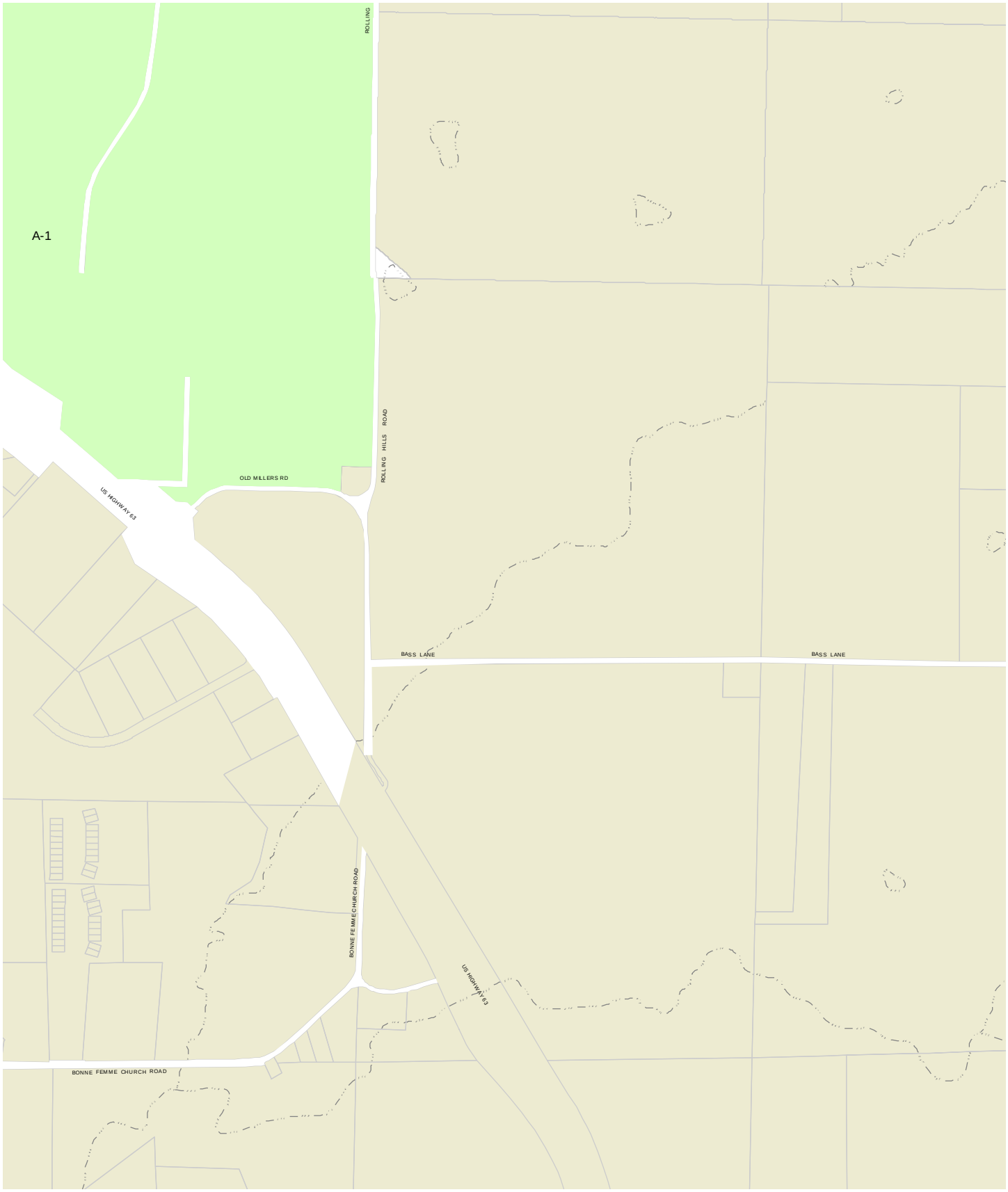

Overlay Zoning

- Floodplain
- Historic Preservation
- Scenic Roadway
- Urban Conservation
- Boone County Zoning
- Trail
- COLT
- Streams

City of Columbia

Department of Community Development

0 245 490 980 1,470 1,960

Feet

N

					K7	K8	K9	K10	K11	K12		
					J7	J8	J9	J10	J11	J12		
		I3	I4	I5	I6	I7	I8	I9	I10	I11	I12	
		H3	H4	H5	H6	H7	H8	H9	H10	H11	H12	
	G2	G3	G4	G5	G6	G7	G8	G9	G10	G11	G12	G13
	F2	F3	F4	F5	F6	F7	F8	F9	F10	F11	F12	F13
	E2	E3	E4	E5	E6	E7	E8	E9	E10	E11	E12	E13
D1	D2	D3	D4	D5	D6	D7	D8	D9	D10	D11	D12	D13
C1	C2	C3	C4	C5	C6	C7	C8	C9	C10	C11		
B1	B2	B3	B4	B5	B6	B7	B8	B9	B10	B11		
A1	A2	A3	A4	A5	A6	A7	A8	A9	A10	A11		

B11

Note: Parcel boundaries are property of Boone County

Accurate as of: August 17, 2012

Overlay Zoning

- Floodplain
- Historic Preservation
- Scenic Roadway
- Urban Conservation
- Boone County Zoning
- Trail
- COLT
- Streams

City of Columbia

Department of Community Development

0 245 490 980 1,470 1,960

Feet

N

						K7	K8	K9	K10	K11	K12	
						J7	J8	J9	J10	J11	J12	
		I3	I4	I5	I6	I7	I8	I9	I10	I11	I12	
		H3	H4	H5	H6	H7	H8	H9	H10	H11	H12	
G2	G3	G4	G5	G6	G7	G8	G9	G10	G11	G12	G13	
F2	F3	F4	F5	F6	F7	F8	F9	F10	F11	F12	F13	
E2	E3	E4	E5	E6	E7	E8	E9	E10	E11	E12	E13	
D1	D2	D3	D4	D5	D6	D7	D8	D9	D10	D11	D12	D13
C1	C2	C3	C4	C5	C6	C7	C8	C9	C10	C11		
B1	B2	B3	B4	B5	B6	B7	B8	B9	B10	B11		
A1	A2	A3	A4	A5	A6	A7	A8	A9	A10	A11		

C1

Note: Parcel boundaries are property of Boone County

Accurate as of: August 17, 2012

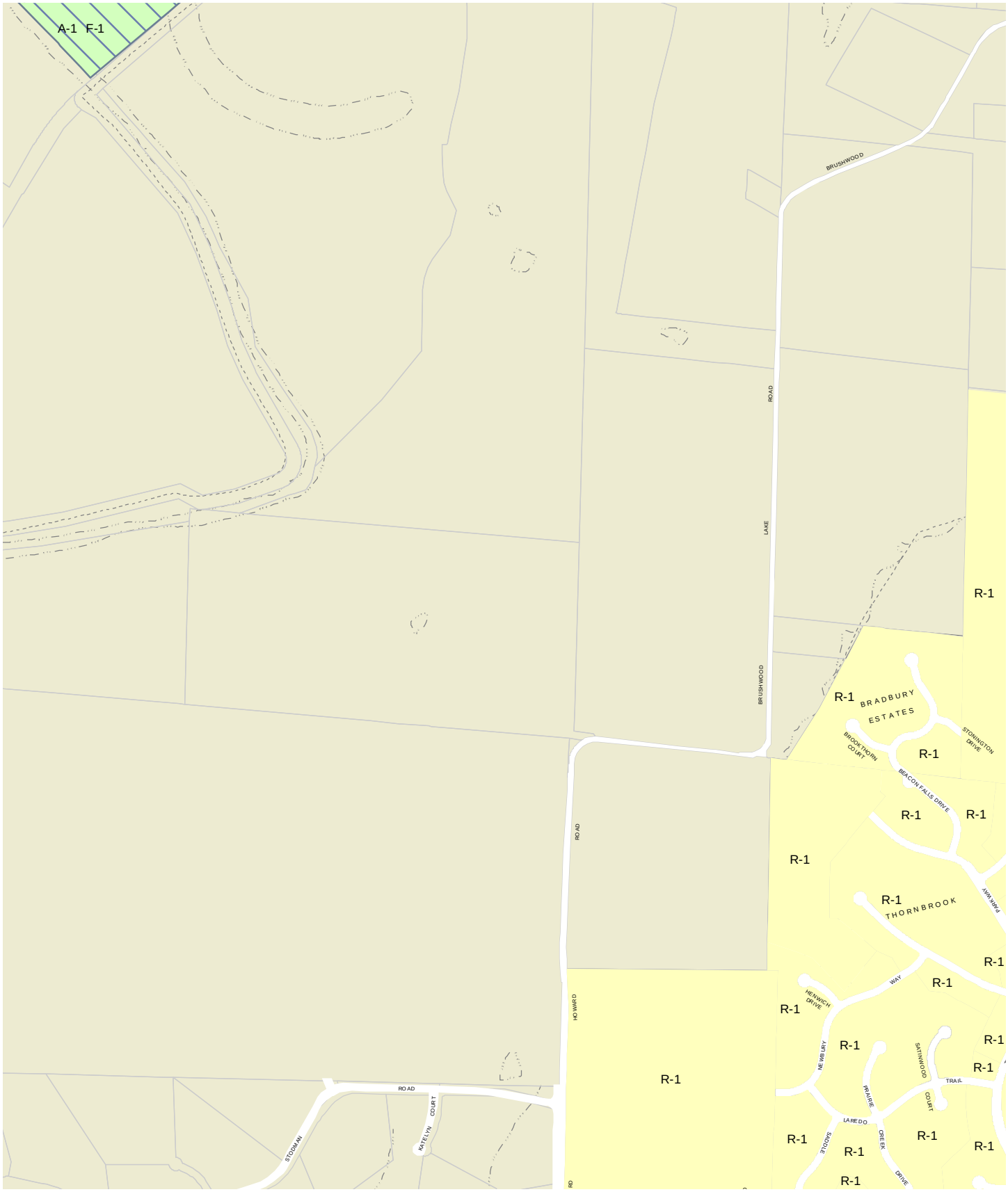

Overlay Zoning

- Floodplain
- Historic Preservation
- Scenic Roadway
- Urban Conservation
- Boone County Zoning
- Trail
- COLT
- Streams

City of Columbia

Department of Community Development

0 245 490 980 1,470 1,960

Feet

N

						K7	K8	K9	K10	K11	K12	
						J7	J8	J9	J10	J11	J12	
		I3	I4	I5	I6	I7	I8	I9	I10	I11	I12	
		H3	H4	H5	H6	H7	H8	H9	H10	H11	H12	
	G2	G3	G4	G5	G6	G7	G8	G9	G10	G11	G12	G13
	F2	F3	F4	F5	F6	F7	F8	F9	F10	F11	F12	F13
	E2	E3	E4	E5	E6	E7	E8	E9	E10	E11	E12	E13
D1	D2	D3	D4	D5	D6	D7	D8	D9	D10	D11	D12	D13
C1	C2	C3	C4	C5	C6	C7	C8	C9	C10	C11		
B1	B2	B3	B4	B5	B6	B7	B8	B9	B10	B11		
A1	A2	A3	A4	A5	A6	A7	A8	A9	A10	A11		

C2

Note: Parcel boundaries are property of Boone County

Accurate as of: August 17, 2012

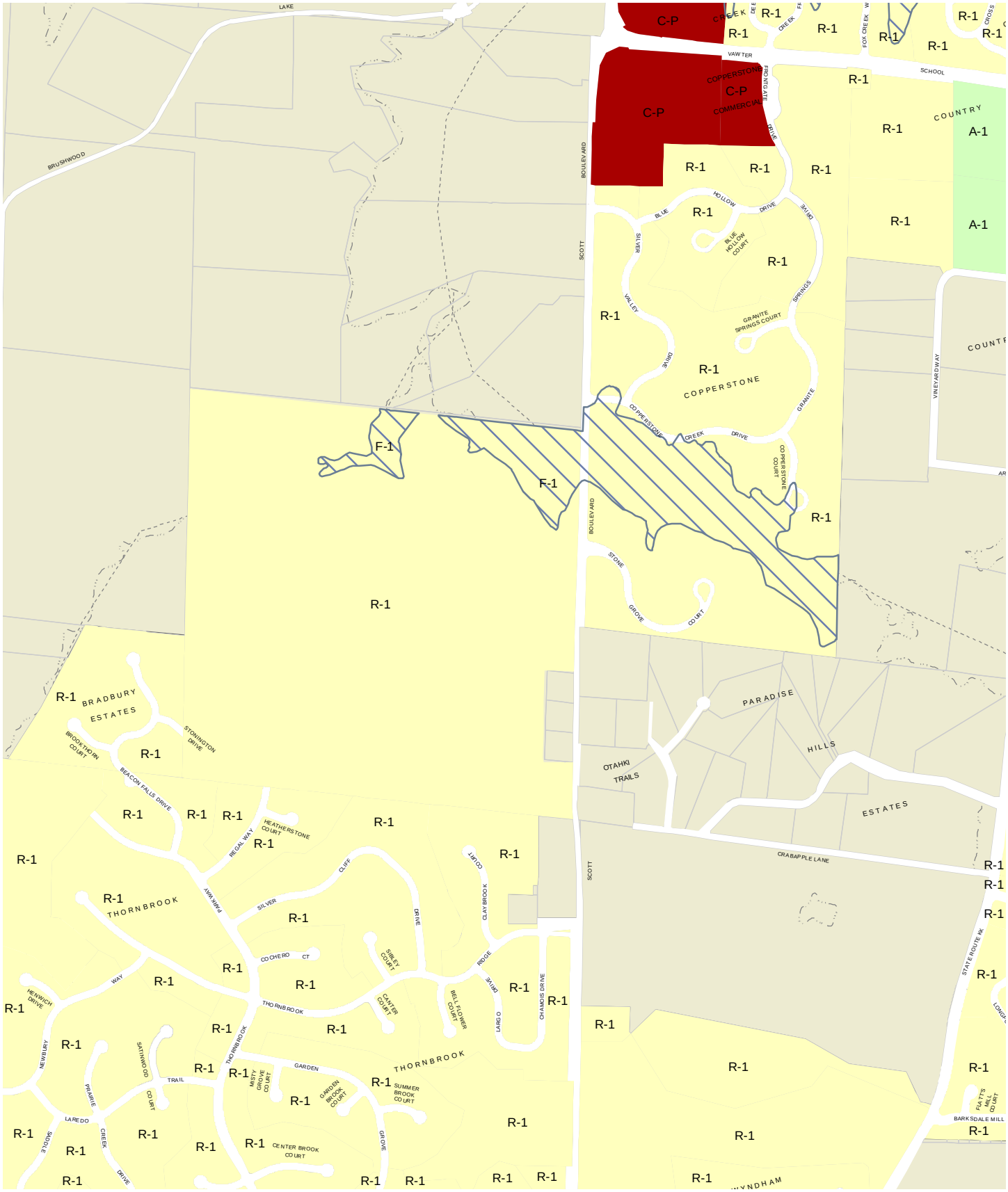

Overlay Zoning

- Floodplain
- Historic Preservation
- Scenic Roadway
- Urban Conservation
- Boone County Zoning
- Trail
- COLT
- Streams

City of Columbia

Department of Community Development

0 245 490 980 1,470 1,960

Feet

N

						K7	K8	K9	K10	K11	K12	
						J7	J8	J9	J10	J11	J12	
		I3	I4	I5	I6	I7	I8	I9	I10	I11	I12	
		H3	H4	H5	H6	H7	H8	H9	H10	H11	H12	
	G2	G3	G4	G5	G6	G7	G8	G9	G10	G11	G12	G13
	F2	F3	F4	F5	F6	F7	F8	F9	F10	F11	F12	F13
	E2	E3	E4	E5	E6	E7	E8	E9	E10	E11	E12	E13
D1	D2	D3	D4	D5	D6	D7	D8	D9	D10	D11	D12	D13
C1	C2	C3	C4	C5	C6	C7	C8	C9	C10	C11		
B1	B2	B3	B4	B5	B6	B7	B8	B9	B10	B11		
A1	A2	A3	A4	A5	A6	A7	A8	A9	A10	A11		

C3

Note: Parcel boundaries are property of Boone County

Accurate as of: August 17, 2012

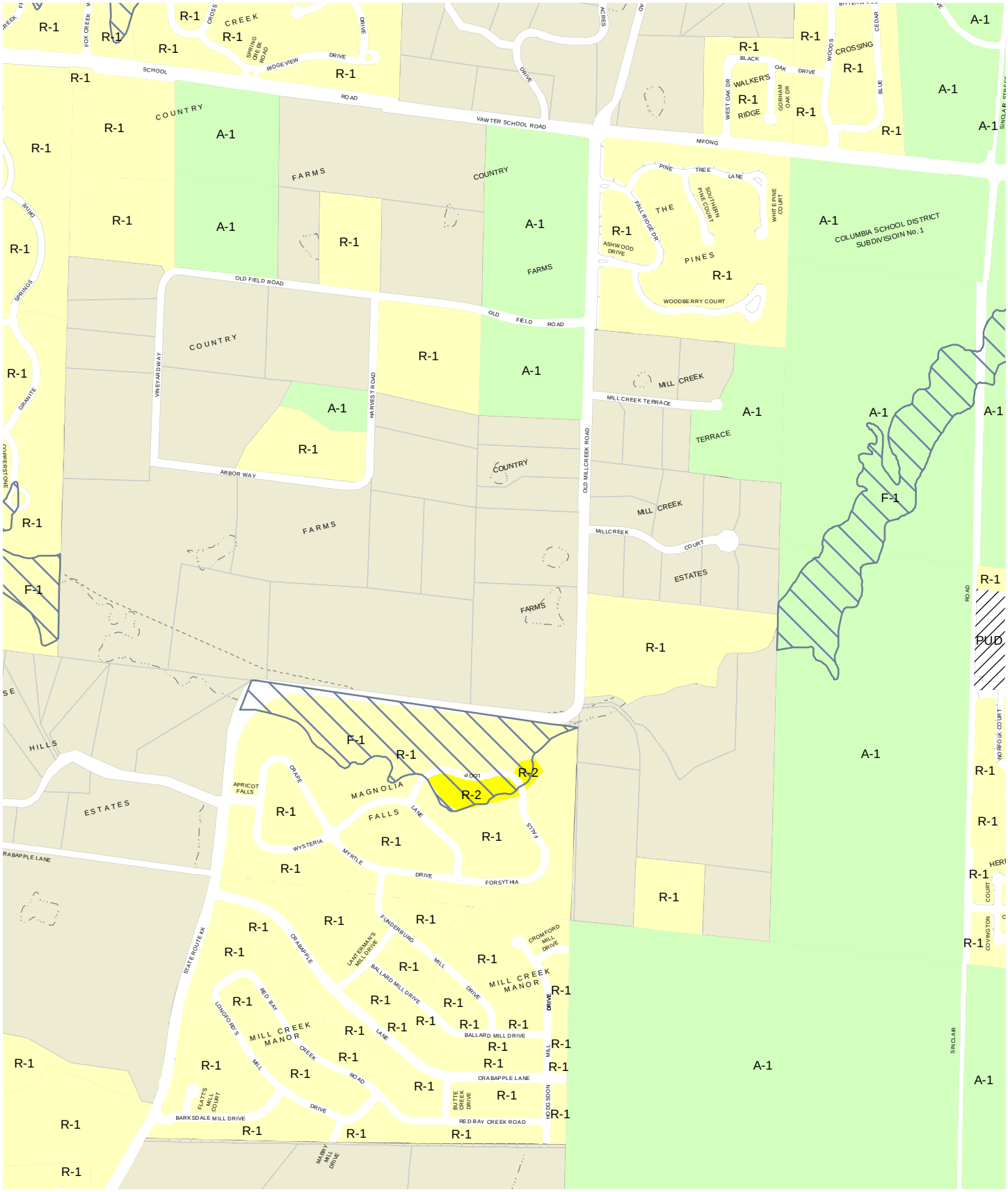

Overlay Zoning

- Floodplain
- Historic Preservation
- Scenic Roadway
- Urban Conservation
- Boone County Zoning
- Trail
- COLT
- Streams

City of Columbia

Department of Community Development

0 245 490 980 1,470 1,960

Feet

N

						K7	K8	K9	K10	K11	K12	
						J7	J8	J9	J10	J11	J12	
		I3	I4	I5	I6	I7	I8	I9	I10	I11	I12	
		H3	H4	H5	H6	H7	H8	H9	H10	H11	H12	
G2	G3	G4	G5	G6	G7	G8	G9	G10	G11	G12	G13	
F2	F3	F4	F5	F6	F7	F8	F9	F10	F11	F12	F13	
E2	E3	E4	E5	E6	E7	E8	E9	E10	E11	E12	E13	
D1	D2	D3	D4	D5	D6	D7	D8	D9	D10	D11	D12	D13
C1	C2	C3	C4	C5	C6	C7	C8	C9	C10	C11		
B1	B2	B3	B4	B5	B6	B7	B8	B9	B10	B11		
A1	A2	A3	A4	A5	A6	A7	A8	A9	A10	A11		

C4

Note: Parcel boundaries are property of Boone County

Accurate as of: August 17, 2012

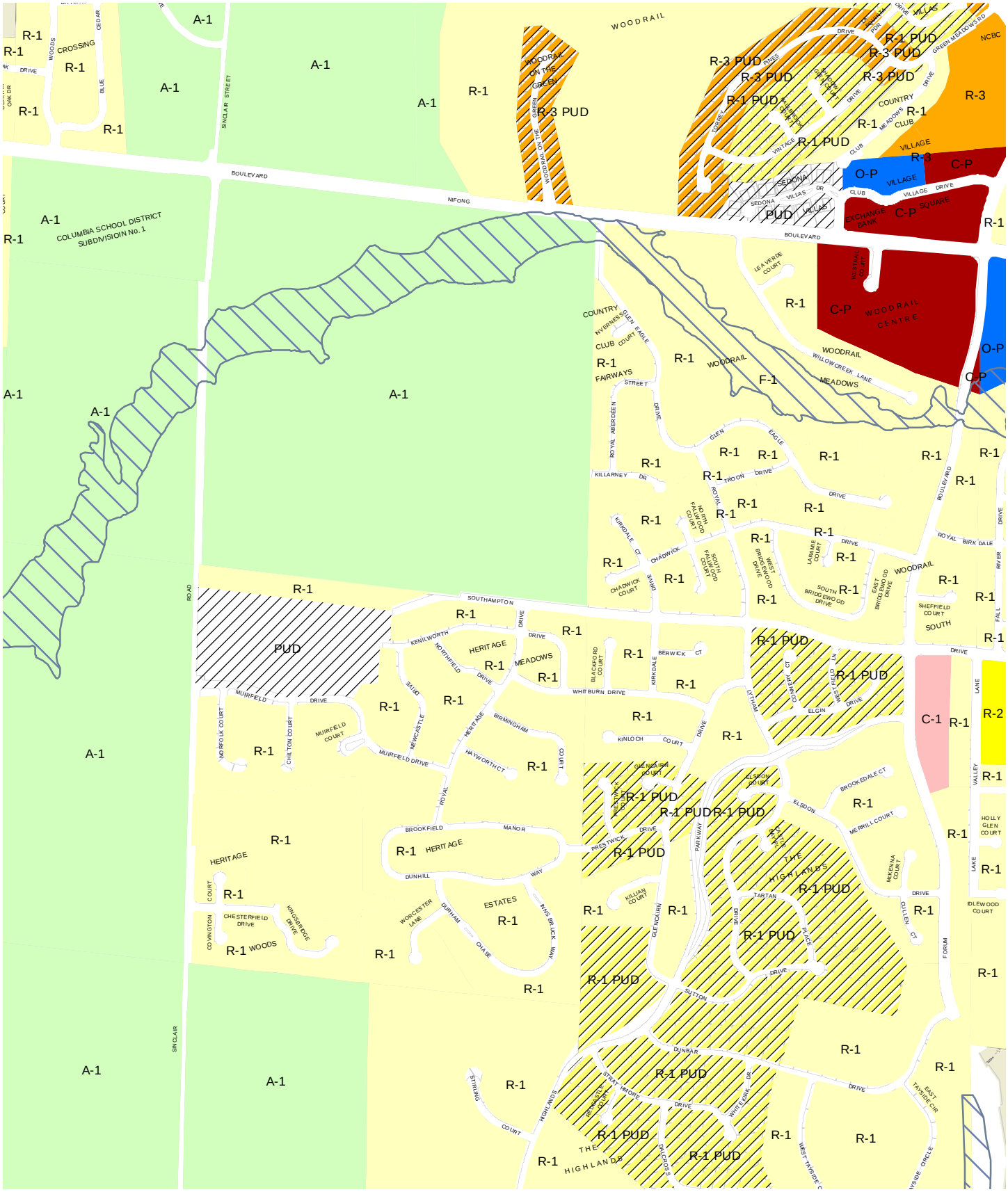

Overlay Zoning

- Floodplain
- Historic Preservation
- Scenic Roadway
- Urban Conservation
- Boone County Zoning
- Trail
- COLT
- Streams

City of Columbia

Department of Community Development

0 245 490 980 1,470 1,960

Feet

N

						K7	K8	K9	K10	K11	K12	
						J7	J8	J9	J10	J11	J12	
		I3	I4	I5	I6	I7	I8	I9	I10	I11	I12	
		H3	H4	H5	H6	H7	H8	H9	H10	H11	H12	
G2	G3	G4	G5	G6	G7	G8	G9	G10	G11	G12	G13	
F2	F3	F4	F5	F6	F7	F8	F9	F10	F11	F12	F13	
E2	E3	E4	E5	E6	E7	E8	E9	E10	E11	E12	E13	
D1	D2	D3	D4	D5	D6	D7	D8	D9	D10	D11	D12	D13
C1	C2	C3	C4	C5	C6	C7	C8	C9	C10	C11		
B1	B2	B3	B4	B5	B6	B7	B8	B9	B10	B11		
A1	A2	A3	A4	A5	A6	A7	A8	A9	A10	A11		

C5

Note: Parcel boundaries are property of Boone County

Accurate as of: August 17, 2012

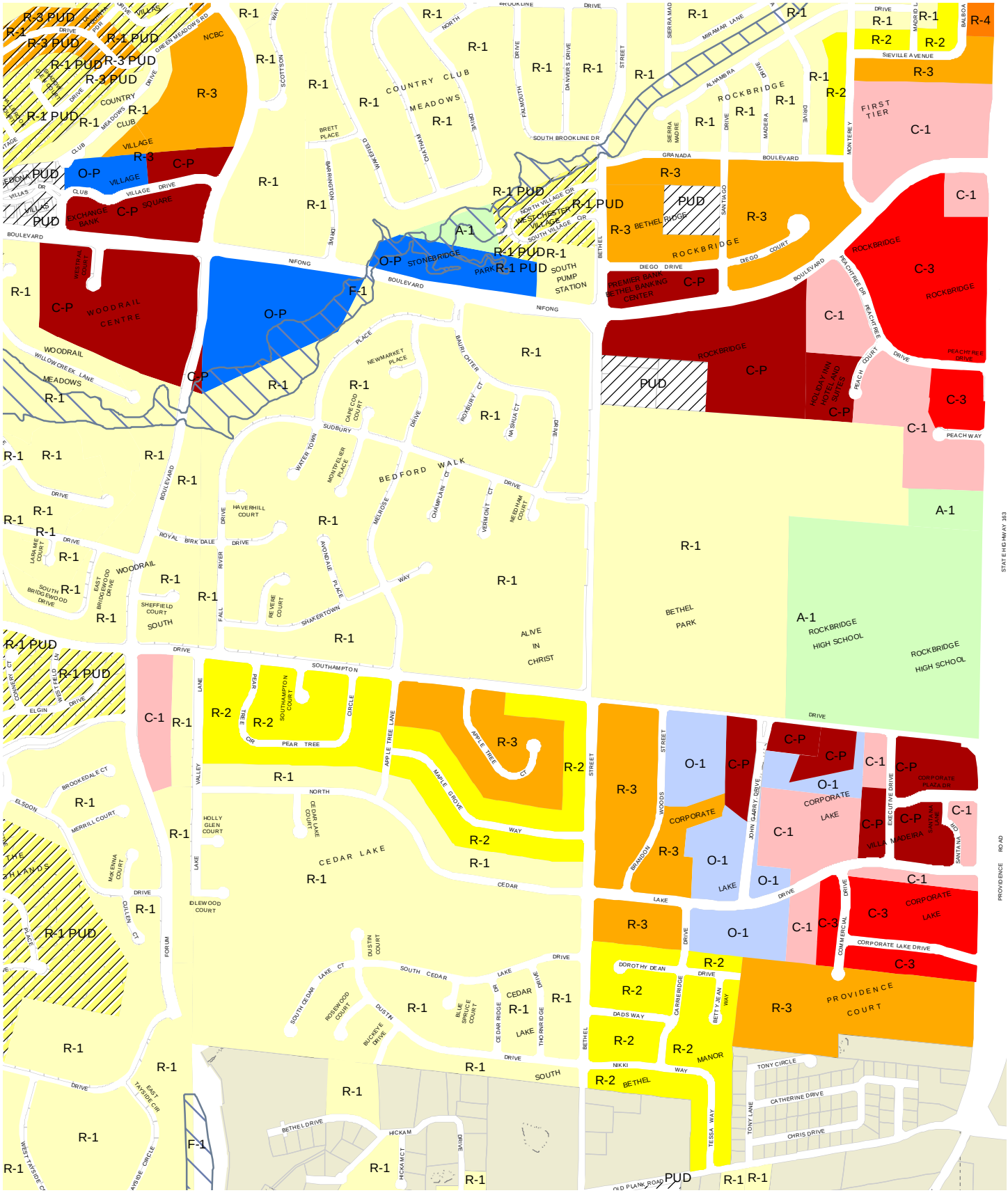

Overlay Zoning

- Floodplain
- Historic Preservation
- Scenic Roadway
- Urban Conservation
- Boone County Zoning
- Trail
- COLT
- Streams

City of Columbia

Department of Community Development

0 245 490 980 1,470 1,960

Feet

N

						K7	K8	K9	K10	K11	K12	
						J7	J8	J9	J10	J11	J12	
		I3	I4	I5	I6	I7	I8	I9	I10	I11	I12	
		H3	H4	H5	H6	H7	H8	H9	H10	H11	H12	
	G2	G3	G4	G5	G6	G7	G8	G9	G10	G11	G12	G13
	F2	F3	F4	F5	F6	F7	F8	F9	F10	F11	F12	F13
	E2	E3	E4	E5	E6	E7	E8	E9	E10	E11	E12	E13
D1	D2	D3	D4	D5	D6	D7	D8	D9	D10	D11	D12	D13
C1	C2	C3	C4	C5	C6	C7	C8	C9	C10	C11		
B1	B2	B3	B4	B5	B6	B7	B8	B9	B10	B11		
A1	A2	A3	A4	A5	A6	A7	A8	A9	A10	A11		

C6

Note: Parcel boundaries are property of Boone County

Accurate as of: August 17, 2012

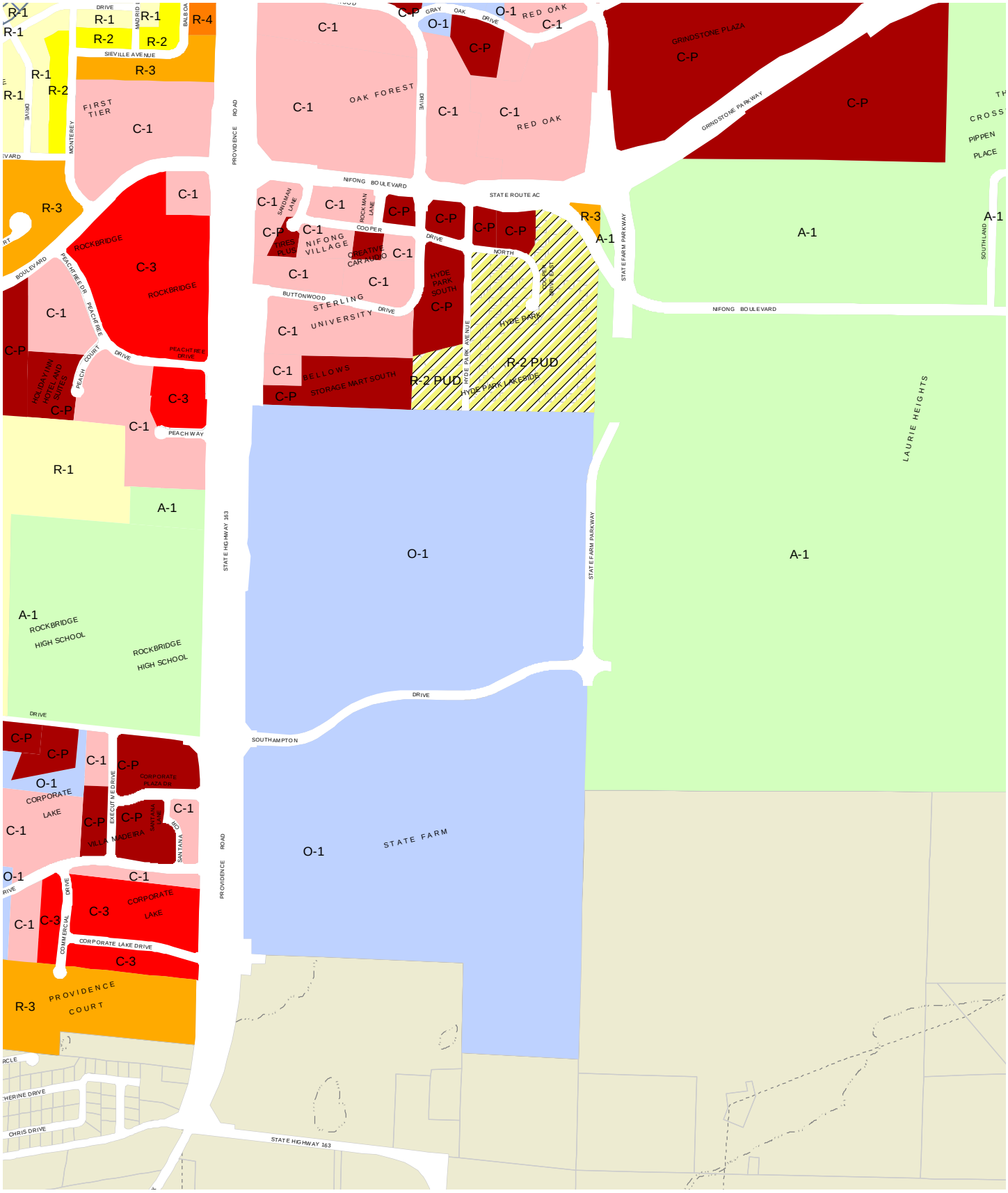

Overlay Zoning

- Floodplain
- Historic Preservation
- Scenic Roadway
- Urban Conservation
- Boone County Zoning
- Trail
- COLT
- Streams

City of Columbia

Department of Community Development

0 245 490 980 1,470 1,960

Feet

N

						K7	K8	K9	K10	K11	K12	
						J7	J8	J9	J10	J11	J12	
		I3	I4	I5	I6	I7	I8	I9	I10	I11	I12	
		H3	H4	H5	H6	H7	H8	H9	H10	H11	H12	
	G2	G3	G4	G5	G6	G7	G8	G9	G10	G11	G12	G13
	F2	F3	F4	F5	F6	F7	F8	F9	F10	F11	F12	F13
	E2	E3	E4	E5	E6	E7	E8	E9	E10	E11	E12	E13
D1	D2	D3	D4	D5	D6	D7	D8	D9	D10	D11	D12	D13
C1	C2	C3	C4	C5	C6	C7	C8	C9	C10	C11		
B1	B2	B3	B4	B5	B6	B7	B8	B9	B10	B11		
A1	A2	A3	A4	A5	A6	A7	A8	A9	A10	A11		

C7

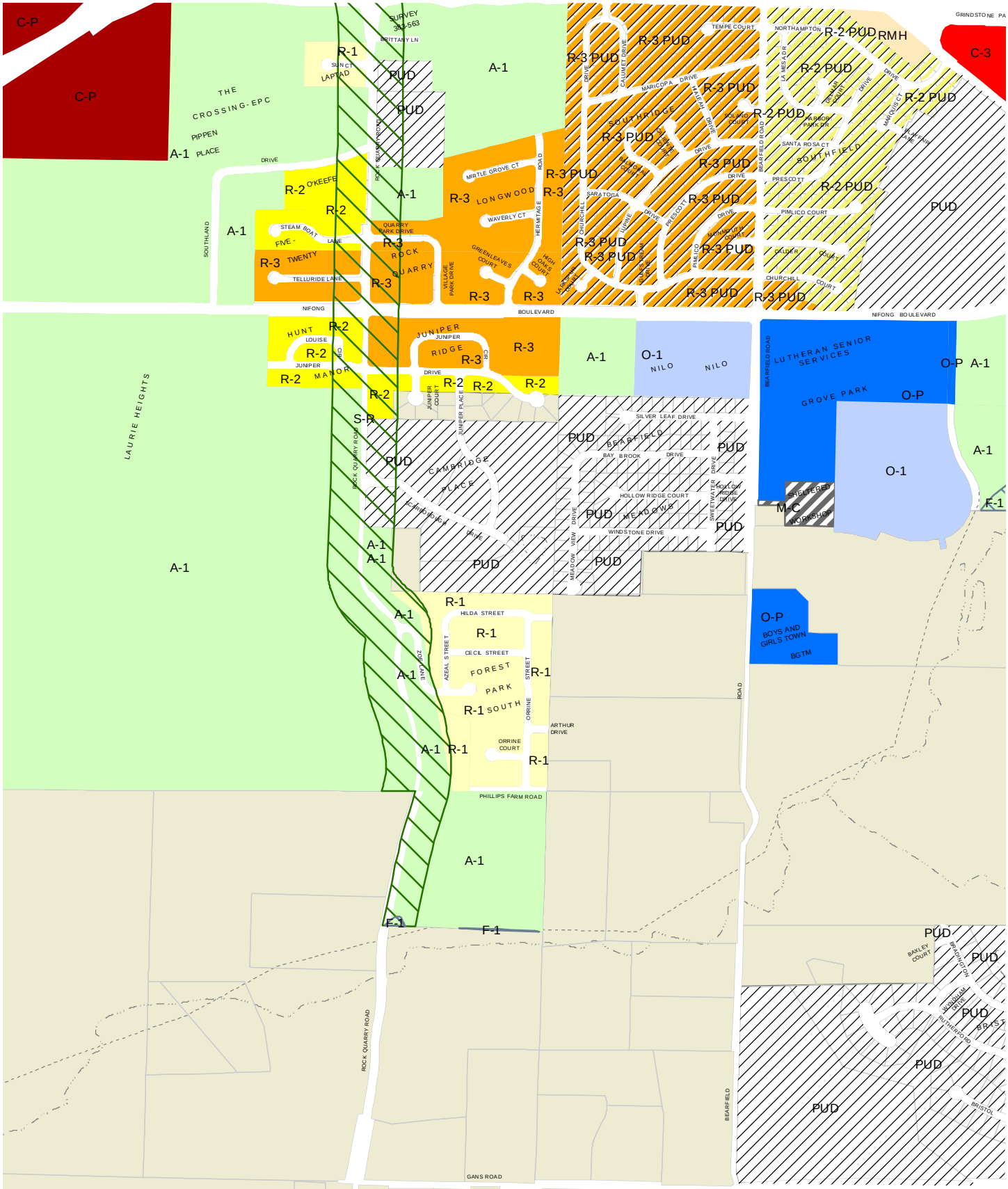

Note: Parcel boundaries are property of Boone County

Accurate as of: August 17, 2012

Overlay Zoning

- Floodplain
- Historic Preservation
- Scenic Roadway
- Urban Conservation
- Boone County Zoning
- Trail
- COLT
- Streams

City of Columbia

Department of Community Development

0 245 490 980 1,470 1,960

Feet

N

						K7	K8	K9	K10	K11	K12	
						J7	J8	J9	J10	J11	J12	
		I3	I4	I5	I6	I7	I8	I9	I10	I11	I12	
		H3	H4	H5	H6	H7	H8	H9	H10	H11	H12	
G2	G3	G4	G5	G6	G7	G8	G9	G10	G11	G12	G13	
F2	F3	F4	F5	F6	F7	F8	F9	F10	F11	F12	F13	
E2	E3	E4	E5	E6	E7	E8	E9	E10	E11	E12	E13	
D1	D2	D3	D4	D5	D6	D7	D8	D9	D10	D11	D12	D13
C1	C2	C3	C4	C5	C6	C7	C8	C9	C10	C11		
B1	B2	B3	B4	B5	B6	B7	B8	B9	B10	B11		
A1	A2	A3	A4	A5	A6	A7	A8	A9	A10	A11		

C8

Note: Parcel boundaries are property of Boone County

Accurate as of: August 17, 2012

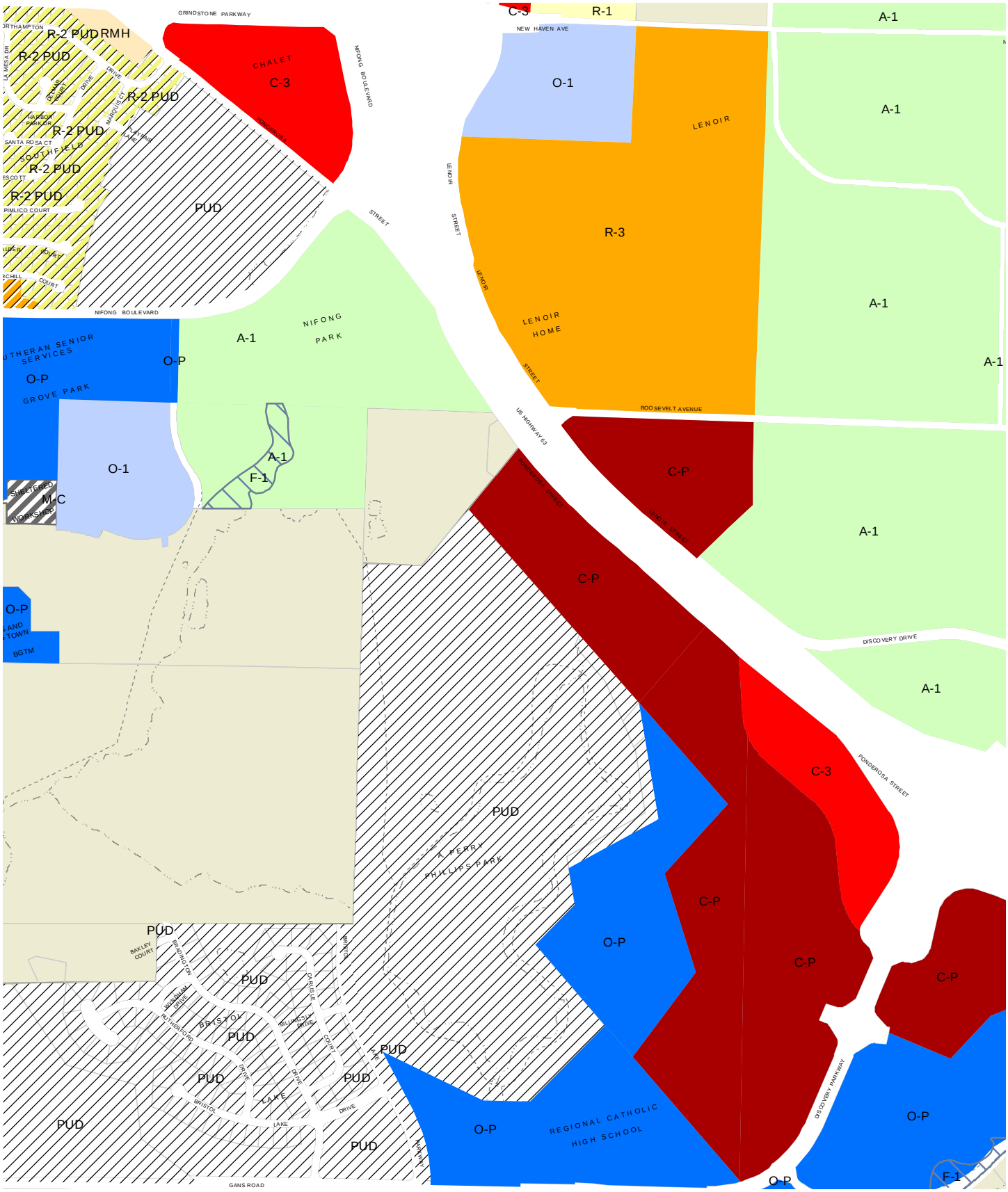

Overlay Zoning

- Floodplain
- Historic Preservation
- Scenic Roadway
- Urban Conservation
- Boone County Zoning
- Trail
- COLT
- Streams

City of Columbia

Department of Community Development

0 245 490 980 1,470 1,960

Feet

N

						K7	K8	K9	K10	K11	K12	
						J7	J8	J9	J10	J11	J12	
		I3	I4	I5	I6	I7	I8	I9	I10	I11	I12	
		H3	H4	H5	H6	H7	H8	H9	H10	H11	H12	
	G2	G3	G4	G5	G6	G7	G8	G9	G10	G11	G12	G13
	F2	F3	F4	F5	F6	F7	F8	F9	F10	F11	F12	F13
	E2	E3	E4	E5	E6	E7	E8	E9	E10	E11	E12	E13
D1	D2	D3	D4	D5	D6	D7	D8	D9	D10	D11	D12	D13
C1	C2	C3	C4	C5	C6	C7	C8	C9	C10	C11		
B1	B2	B3	B4	B5	B6	B7	B8	B9	B10	B11		
A1	A2	A3	A4	A5	A6	A7	A8	A9	A10	A11		

C9

Note: Parcel boundaries are property of Boone County

Accurate as of: August 17, 2012

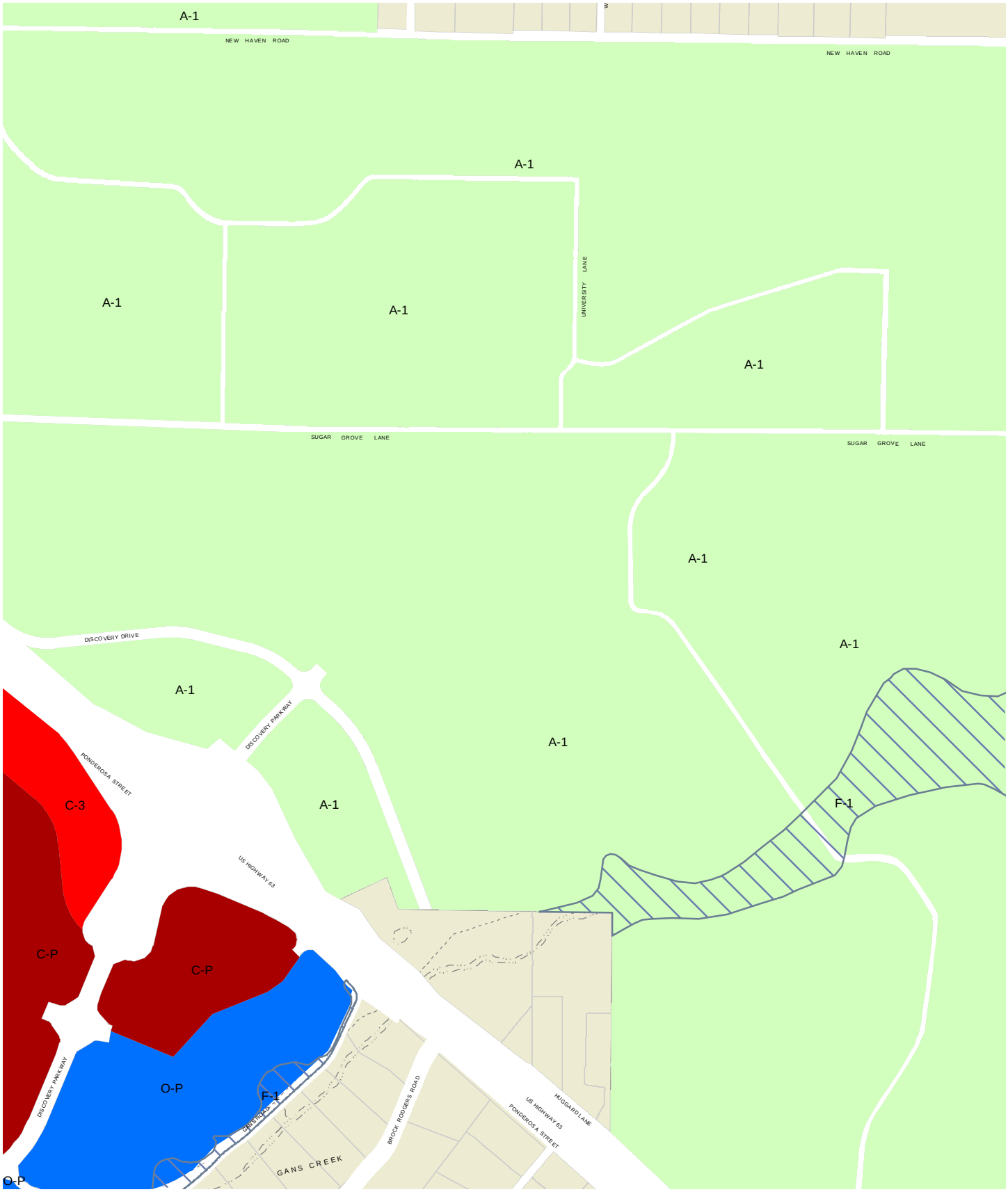

Overlay Zoning

- Floodplain
- Historic Preservation
- Scenic Roadway
- Urban Conservation
- Boone County Zoning
- Trail
- COLT
- Streams

City of Columbia

Department of Community Development

0 245 490 980 1,470 1,960

Feet

N

						K7	K8	K9	K10	K11	K12	
						J7	J8	J9	J10	J11	J12	
		I3	I4	I5	I6	I7	I8	I9	I10	I11	I12	
		H3	H4	H5	H6	H7	H8	H9	H10	H11	H12	
G2	G3	G4	G5	G6	G7	G8	G9	G10	G11	G12	G13	
F2	F3	F4	F5	F6	F7	F8	F9	F10	F11	F12	F13	
E2	E3	E4	E5	E6	E7	E8	E9	E10	E11	E12	E13	
D1	D2	D3	D4	D5	D6	D7	D8	D9	D10	D11	D12	D13
C1	C2	C3	C4	C5	C6	C7	C8	C9	C10	C11		
B1	B2	B3	B4	B5	B6	B7	B8	B9	B10	B11		
A1	A2	A3	A4	A5	A6	A7	A8	A9	A10	A11		

C10

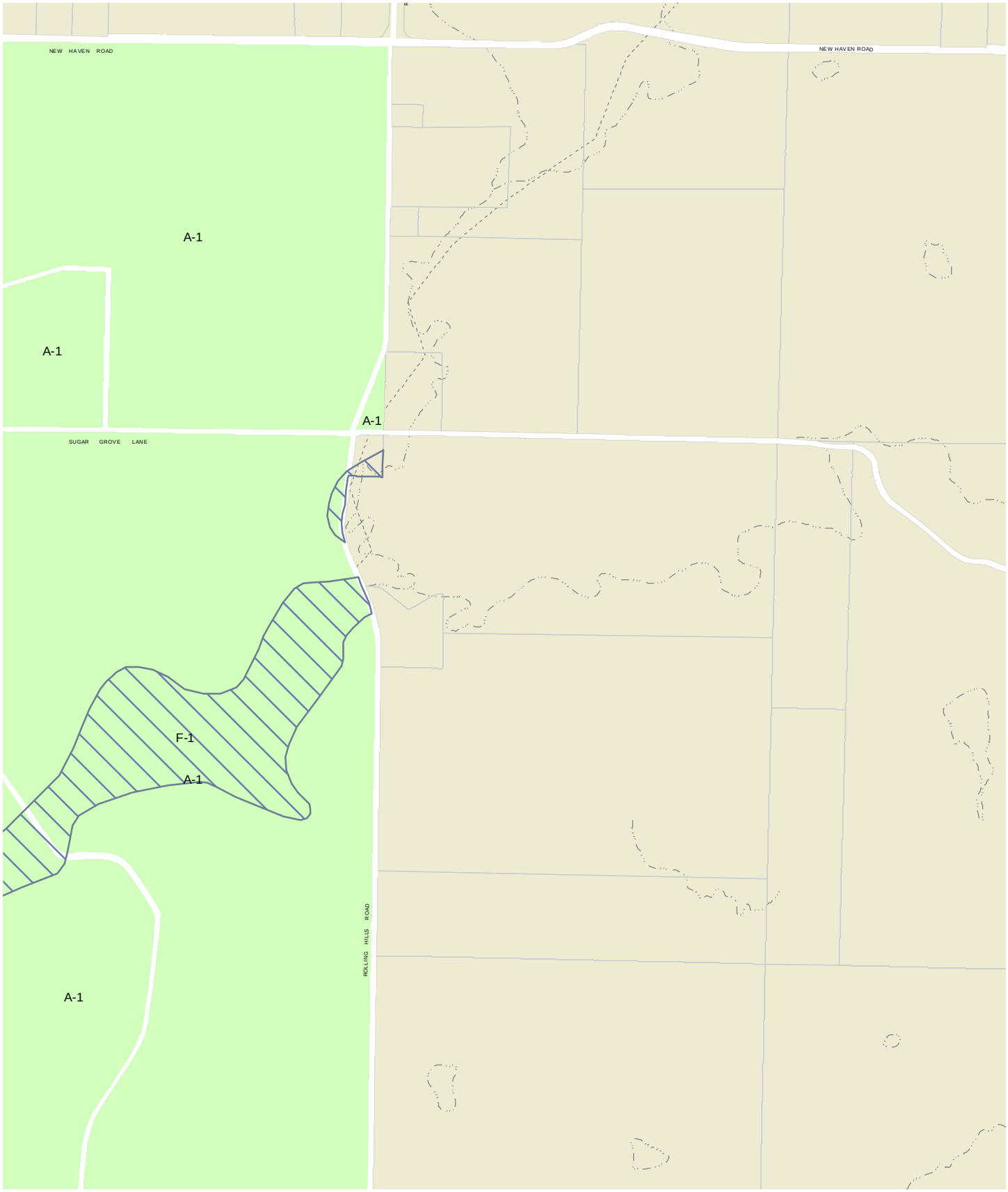

Note: Parcel boundaries are property of Boone County

Accurate as of: August 17, 2012

Overlay Zoning

- Floodplain
- Historic Preservation
- Scenic Roadway
- Urban Conservation
- Boone County Zoning
- Trail
- COLT
- Streams

City of Columbia

Department of Community Development

0 245 490 980 1,470 1,960

Feet

N

						K7	K8	K9	K10	K11	K12	
						J7	J8	J9	J10	J11	J12	
		I3	I4	I5	I6	I7	I8	I9	I10	I11	I12	
		H3	H4	H5	H6	H7	H8	H9	H10	H11	H12	
	G2	G3	G4	G5	G6	G7	G8	G9	G10	G11	G12	G13
	F2	F3	F4	F5	F6	F7	F8	F9	F10	F11	F12	F13
	E2	E3	E4	E5	E6	E7	E8	E9	E10	E11	E12	E13
D1	D2	D3	D4	D5	D6	D7	D8	D9	D10	D11	D12	D13
C1	C2	C3	C4	C5	C6	C7	C8	C9	C10	C11		
B1	B2	B3	B4	B5	B6	B7	B8	B9	B10	B11		
A1	A2	A3	A4	A5	A6	A7	A8	A9	A10	A11		

C11

Note: Parcel boundaries are property of Boone County

Accurate as of: August 17, 2012

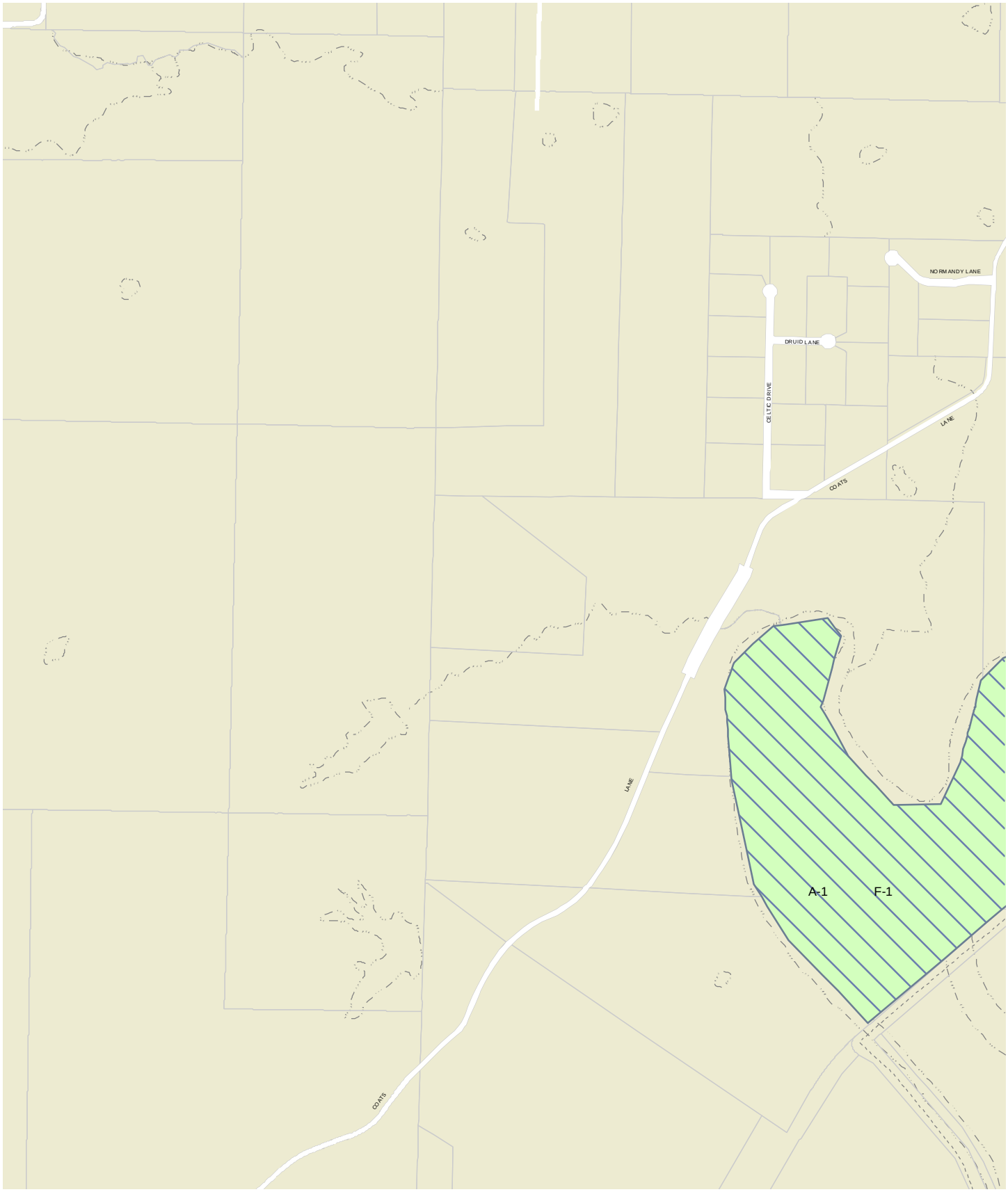

Overlay Zoning

- Floodplain
- Historic Preservation
- Scenic Roadway
- Urban Conservation
- Boone County Zoning
- Trail
- COLT
- Streams

City of Columbia

Department of Community Development

0 245 490 980 1,470 1,960

Feet

N

						K7	K8	K9	K10	K11	K12	
						J7	J8	J9	J10	J11	J12	
		I3	I4	I5	I6	I7	I8	I9	I10	I11	I12	
		H3	H4	H5	H6	H7	H8	H9	H10	H11	H12	
G2	G3	G4	G5	G6	G7	G8	G9	G10	G11	G12	G13	
F2	F3	F4	F5	F6	F7	F8	F9	F10	F11	F12	F13	
E2	E3	E4	E5	E6	E7	E8	E9	E10	E11	E12	E13	
D1	D2	D3	D4	D5	D6	D7	D8	D9	D10	D11	D12	D13
C1	C2	C3	C4	C5	C6	C7	C8	C9	C10	C11		
B1	B2	B3	B4	B5	B6	B7	B8	B9	B10	B11		
A1	A2	A3	A4	A5	A6	A7	A8	A9	A10	A11		

D1

Note: Parcel boundaries are property of Boone County

Accurate as of: August 17, 2012

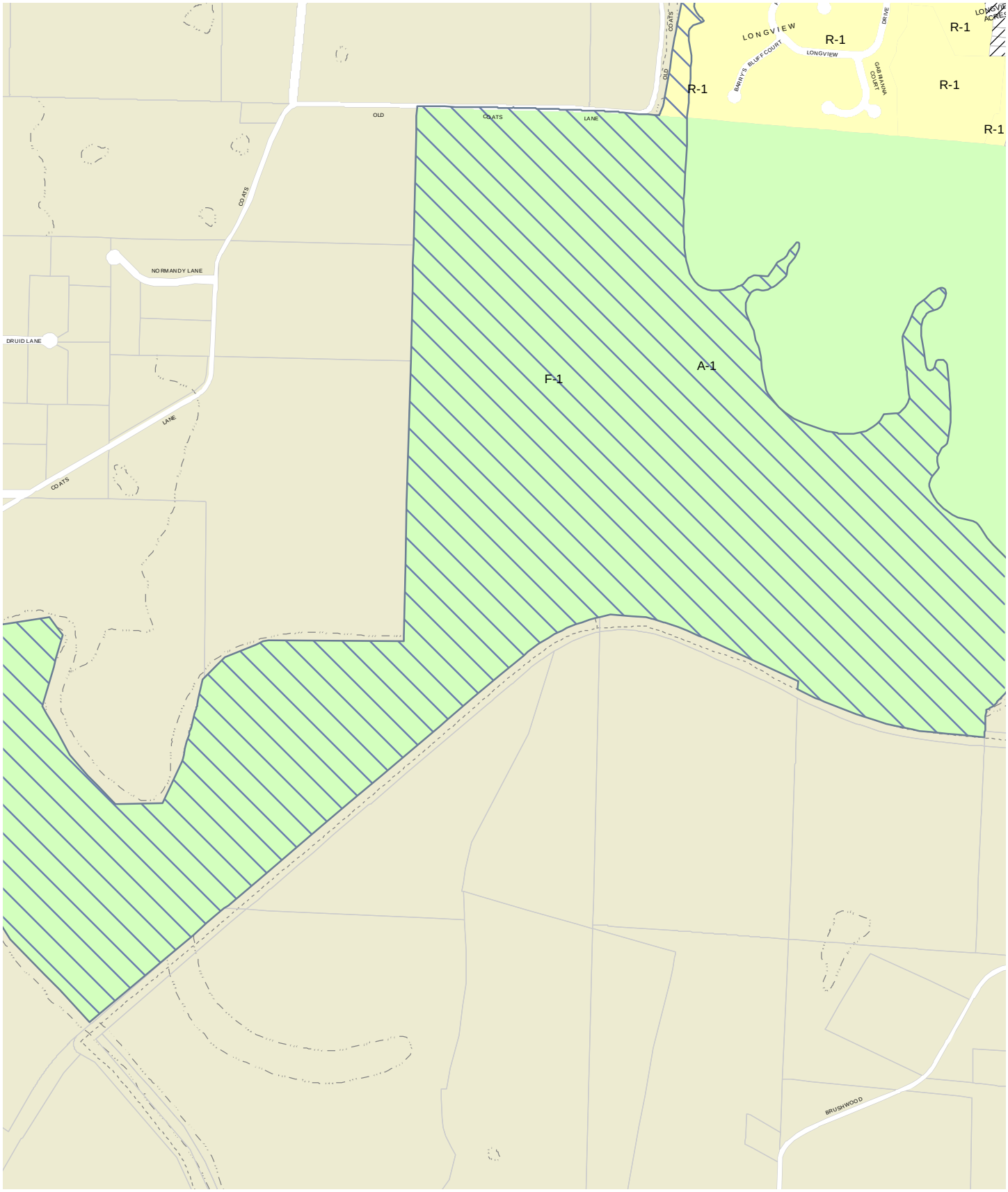

Overlay Zoning

- Floodplain
- Historic Preservation
- Scenic Roadway
- Urban Conservation
- Boone County Zoning
- Trail
- COLT
- Streams

City of Columbia

Department of Community Development

0 245 490 980 1,470 1,960

Feet

N

						K7	K8	K9	K10	K11	K12	
						J7	J8	J9	J10	J11	J12	
		I3	I4	I5	I6	I7	I8	I9	I10	I11	I12	
		H3	H4	H5	H6	H7	H8	H9	H10	H11	H12	
	G2	G3	G4	G5	G6	G7	G8	G9	G10	G11	G12	G13
	F2	F3	F4	F5	F6	F7	F8	F9	F10	F11	F12	F13
	E2	E3	E4	E5	E6	E7	E8	E9	E10	E11	E12	E13
D1	D2	D3	D4	D5	D6	D7	D8	D9	D10	D11	D12	D13
C1	C2	C3	C4	C5	C6	C7	C8	C9	C10	C11		
B1	B2	B3	B4	B5	B6	B7	B8	B9	B10	B11		
A1	A2	A3	A4	A5	A6	A7	A8	A9	A10	A11		

D2

Note: Parcel boundaries are property of Boone County

Accurate as of: August 17, 2012

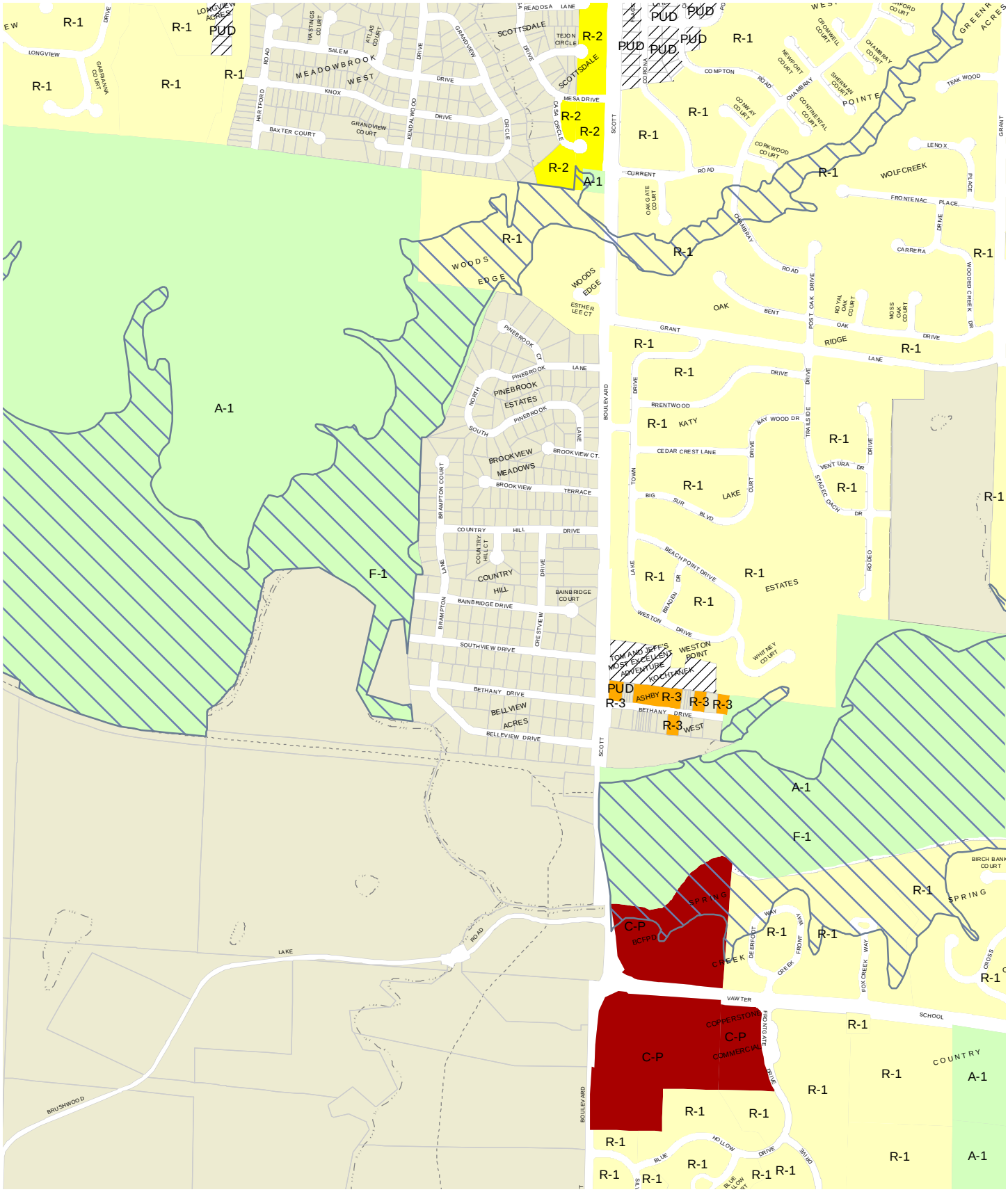

Overlay Zoning

- Floodplain
- Historic Preservation
- Scenic Roadway
- Urban Conservation
- Boone County Zoning
- Trail
- COLT
- Streams

City of Columbia

Department of Community Development

0 245 490 980 1,470 1,960

Feet

N

						K7	K8	K9	K10	K11	K12	
						J7	J8	J9	J10	J11	J12	
		I3	I4	I5	I6	I7	I8	I9	I10	I11	I12	
		H3	H4	H5	H6	H7	H8	H9	H10	H11	H12	
G2	G3	G4	G5	G6	G7	G8	G9	G10	G11	G12	G13	
F2	F3	F4	F5	F6	F7	F8	F9	F10	F11	F12	F13	
E2	E3	E4	E5	E6	E7	E8	E9	E10	E11	E12	E13	
D1	D2	D3	D4	D5	D6	D7	D8	D9	D10	D11	D12	D13
C1	C2	C3	C4	C5	C6	C7	C8	C9	C10	C11		
B1	B2	B3	B4	B5	B6	B7	B8	B9	B10	B11		
A1	A2	A3	A4	A5	A6	A7	A8	A9	A10	A11		

D3

Note: Parcel boundaries are property of Boone County

Accurate as of: August 17, 2012

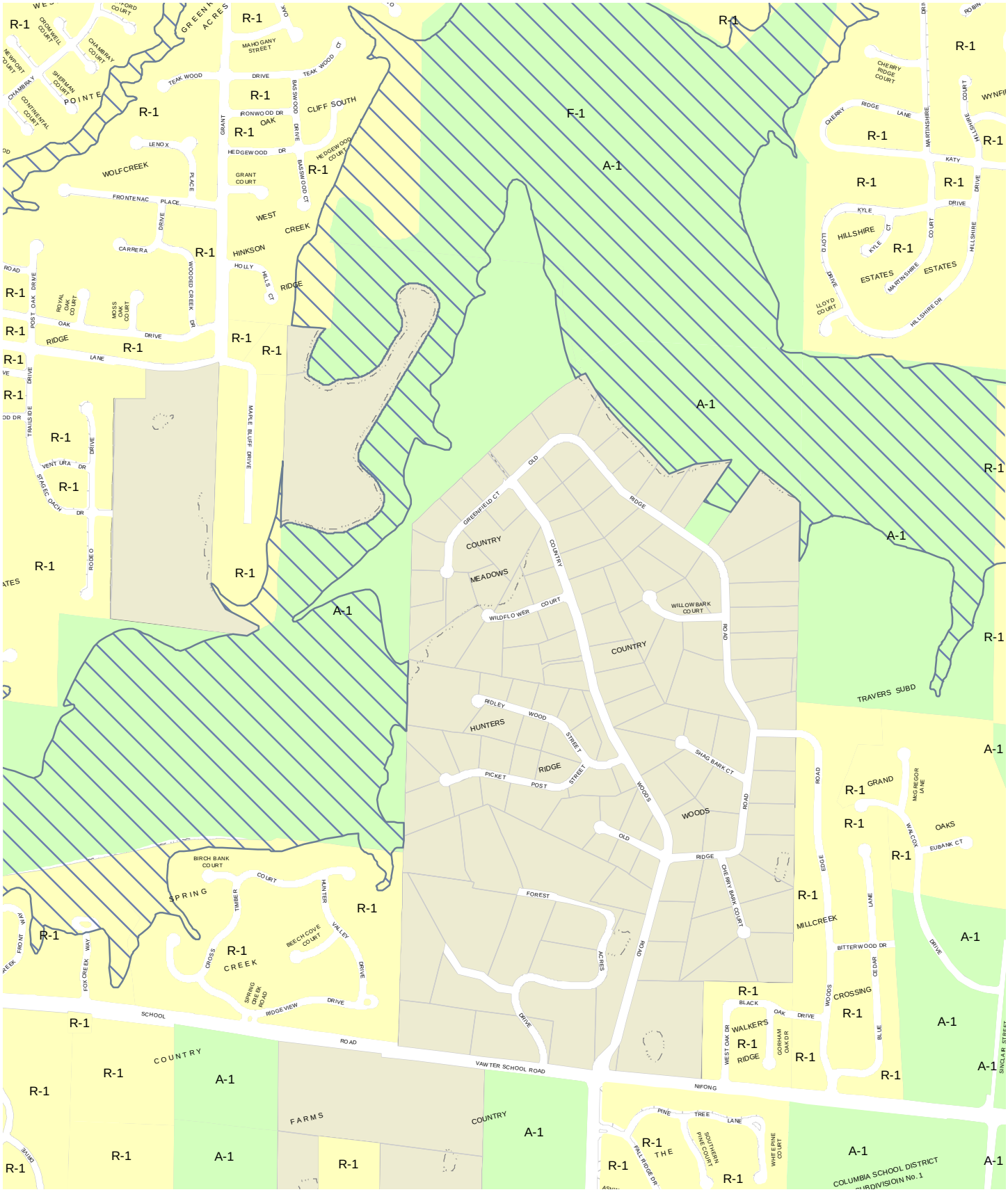

Overlay Zoning

- Floodplain
- Historic Preservation
- Scenic Roadway
- Urban Conservation
- Boone County Zoning
- Trail
- COLT
- Streams

City of Columbia

Department of Community Development

0 245 490 980 1,470 1,960

Feet

N

						K7	K8	K9	K10	K11	K12	
						J7	J8	J9	J10	J11	J12	
		I3	I4	I5	I6	I7	I8	I9	I10	I11	I12	
		H3	H4	H5	H6	H7	H8	H9	H10	H11	H12	
G2	G3	G4	G5	G6	G7	G8	G9	G10	G11	G12	G13	
F2	F3	F4	F5	F6	F7	F8	F9	F10	F11	F12	F13	
E2	E3	E4	E5	E6	E7	E8	E9	E10	E11	E12	E13	
D1	D2	D3	**D4**	D5	D6	D7	D8	D9	D10	D11	D12	D13
C1	C2	C3	C4	C5	C6	C7	C8	C9	C10	C11		
B1	B2	B3	B4	B5	B6	B7	B8	B9	B10	B11		
A1	A2	A3	A4	A5	A6	A7	A8	A9	A10	A11		

D4

Note: Parcel boundaries are property of Boone County

Accurate as of: August 17, 2012

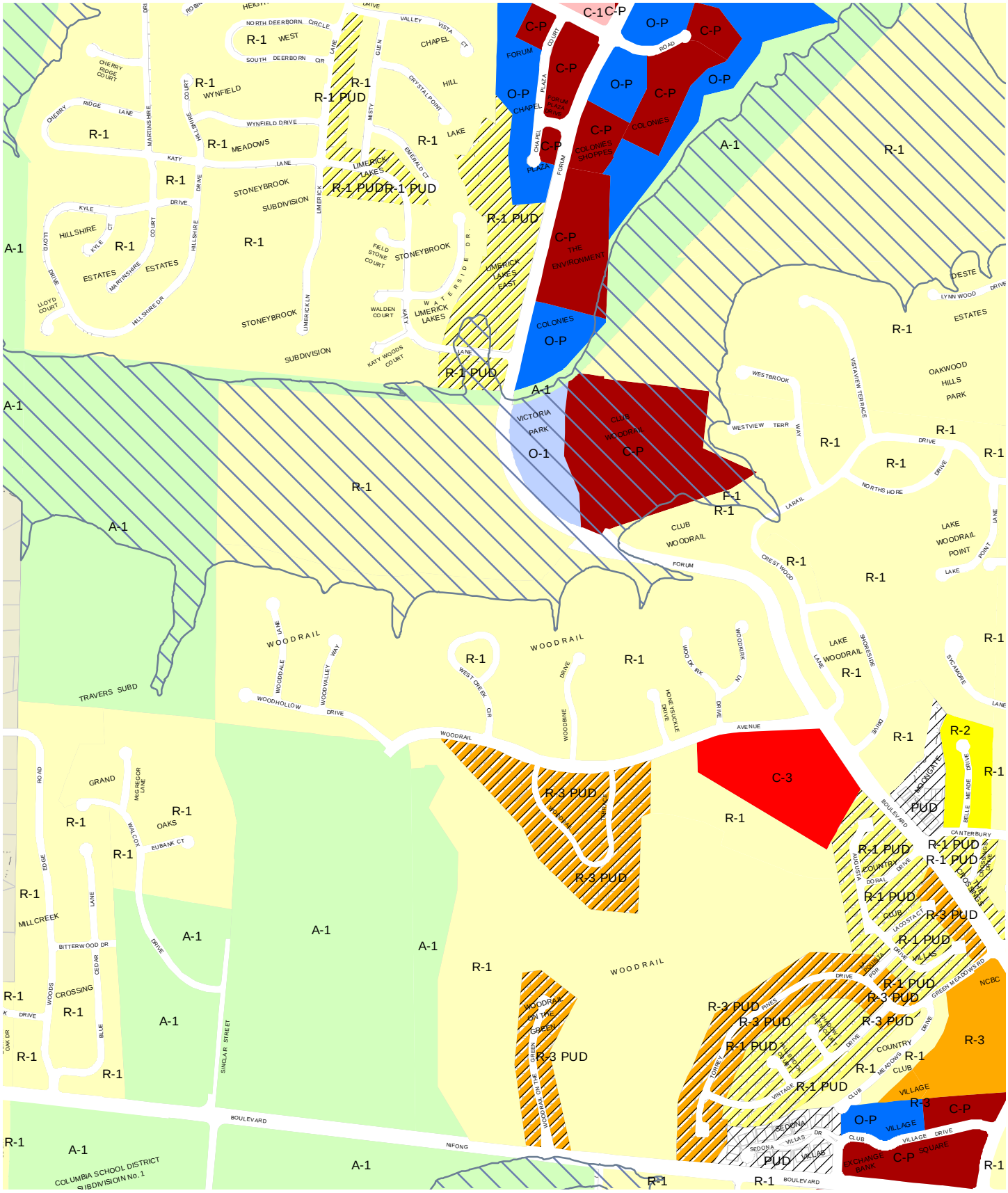

Overlay Zoning

- Floodplain
- Historic Preservation
- Scenic Roadway
- Urban Conservation
- Boone County Zoning
- Trail
- COLT
- Streams

City of Columbia

Department of Community Development

0 245 490 980 1,470 1,960

Feet

N

						K7	K8	K9	K10	K11	K12	
						J7	J8	J9	J10	J11	J12	
		I3	I4	I5	I6	I7	I8	I9	I10	I11	I12	
		H3	H4	H5	H6	H7	H8	H9	H10	H11	H12	
	G2	G3	G4	G5	G6	G7	G8	G9	G10	G11	G12	G13
	F2	F3	F4	F5	F6	F7	F8	F9	F10	F11	F12	F13
	E2	E3	E4	E5	E6	E7	E8	E9	E10	E11	E12	E13
D1	D2	D3	D4	D5	D6	D7	D8	D9	D10	D11	D12	D13
C1	C2	C3	C4	C5	C6	C7	C8	C9	C10	C11		
B1	B2	B3	B4	B5	B6	B7	B8	B9	B10	B11		
A1	A2	A3	A4	A5	A6	A7	A8	A9	A10	A11		

D5

Note: Parcel boundaries are property of Boone County

Accurate as of: August 17, 2012

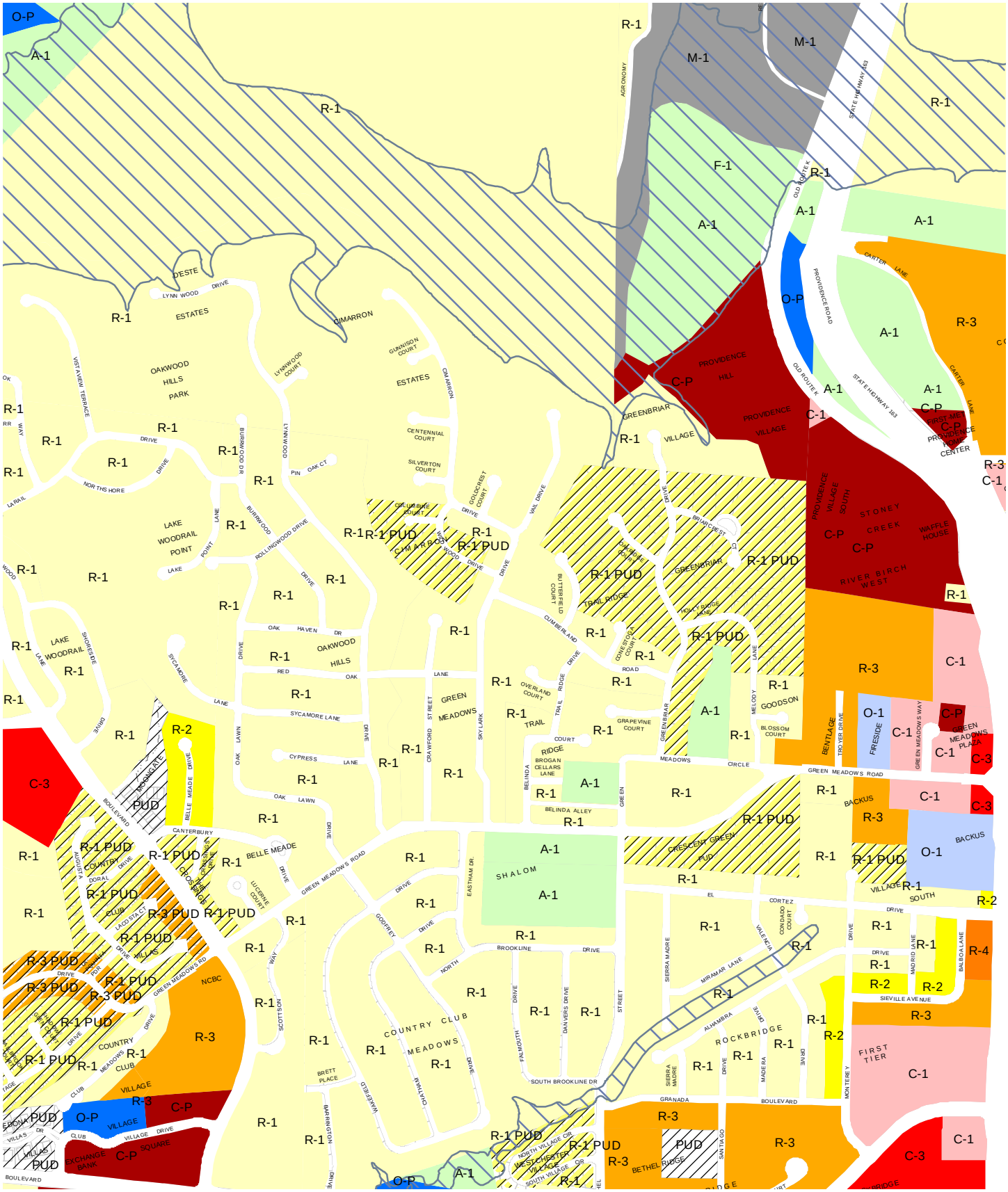

Overlay Zoning

- Floodplain
- Historic Preservation
- Scenic Roadway
- Urban Conservation
- Boone County Zoning
- Trail
- COLT
- Streams

City of Columbia

Department of Community Development

0 245 490 980 1,470 1,960

Feet

N

						K7	K8	K9	K10	K11	K12	
						J7	J8	J9	J10	J11	J12	
		I3	I4	I5	I6	I7	I8	I9	I10	I11	I12	
		H3	H4	H5	H6	H7	H8	H9	H10	H11	H12	
G2	G3	G4	G5	G6	G7	G8	G9	G10	G11	G12	G13	
F2	F3	F4	F5	F6	F7	F8	F9	F10	F11	F12	F13	
E2	E3	E4	E5	E6	E7	E8	E9	E10	E11	E12	E13	
D1	D2	D3	D4	D5	**D6**	D7	D8	D9	D10	D11	D12	D13
C1	C2	C3	C4	C5	C6	C7	C8	C9	C10	C11		
B1	B2	B3	B4	B5	B6	B7	B8	B9	B10	B11		
A1	A2	A3	A4	A5	A6	A7	A8	A9	A10	A11		

D6

Note: Parcel boundaries are property of Boone County

Accurate as of: August 17, 2012

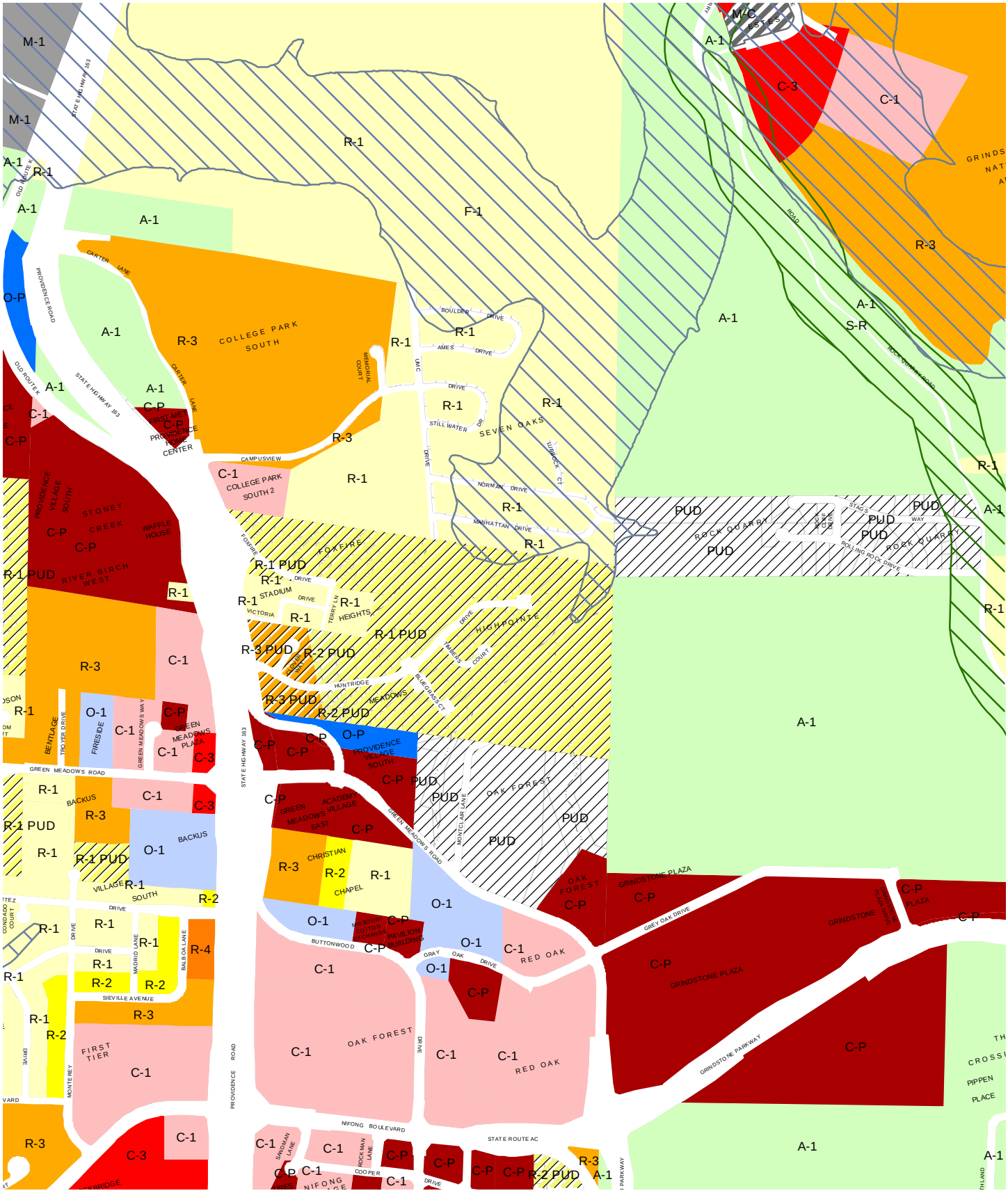

Overlay Zoning

- Floodplain
- Historic Preservation
- Scenic Roadway
- Urban Conservation
- Boone County Zoning
- Trail
- COLT
- Streams

City of Columbia

Department of Community Development

0 245 490 980 1,470 1,960

Feet

N

						K7	K8	K9	K10	K11	K12	
						J7	J8	J9	J10	J11	J12	
		I3	I4	I5	I6	I7	I8	I9	I10	I11	I12	
		H3	H4	H5	H6	H7	H8	H9	H10	H11	H12	
G2	G3	G4	G5	G6	G7	G8	G9	G10	G11	G12	G13	
F2	F3	F4	F5	F6	F7	F8	F9	F10	F11	F12	F13	
E2	E3	E4	E5	E6	E7	E8	E9	E10	E11	E12	E13	
D1	D2	D3	D4	D5	D6	**D7**	D8	D9	D10	D11	D12	D13
C1	C2	C3	C4	C5	C6	C7	C8	C9	C10	C11		
B1	B2	B3	B4	B5	B6	B7	B8	B9	B10	B11		
A1	A2	A3	A4	A5	A6	A7	A8	A9	A10	A11		

D7

Note: Parcel boundaries are property of Boone County

Accurate as of: August 17, 2012

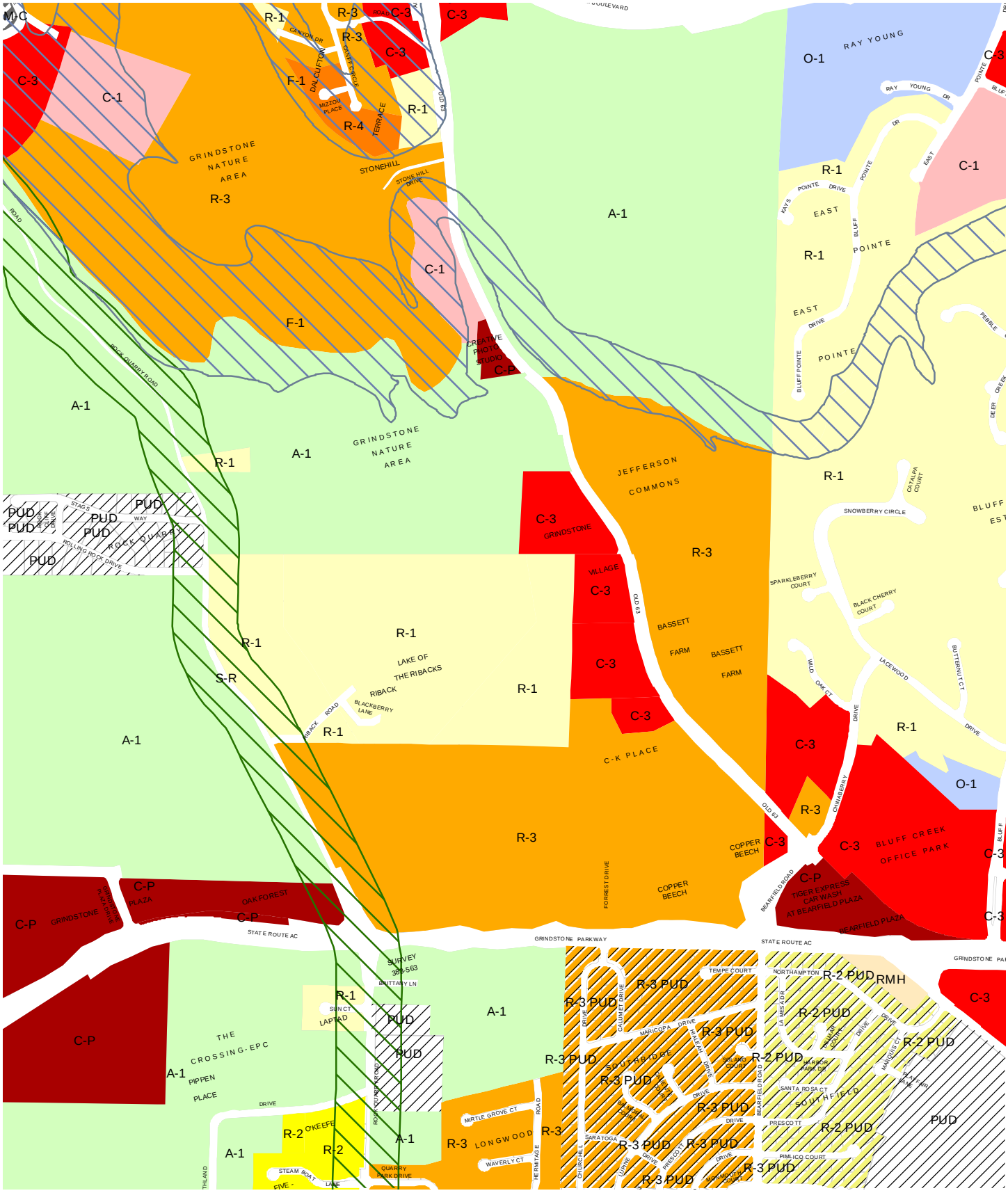

Overlay Zoning

- Floodplain
- Historic Preservation
- Scenic Roadway
- Urban Conservation
- Boone County Zoning
- Trail
- COLT
- Streams

City of Columbia

Department of Community Development

0 245 490 980 1,470 1,960

Feet

N

						K7	K8	K9	K10	K11	K12	
						J7	J8	J9	J10	J11	J12	
		I3	I4	I5	I6	I7	I8	I9	I10	I11	I12	
		H3	H4	H5	H6	H7	H8	H9	H10	H11	H12	
	G2	G3	G4	G5	G6	G7	G8	G9	G10	G11	G12	G13
	F2	F3	F4	F5	F6	F7	F8	F9	F10	F11	F12	F13
	E2	E3	E4	E5	E6	E7	E8	E9	E10	E11	E12	E13
D1	D2	D3	D4	D5	D6	D7	D8	D9	D10	D11	D12	D13
C1	C2	C3	C4	C5	C6	C7	C8	C9	C10	C11		
B1	B2	B3	B4	B5	B6	B7	B8	B9	B10	B11		
A1	A2	A3	A4	A5	A6	A7	A8	A9	A10	A11		

D8

Note: Parcel boundaries are property of Boone County

Accurate as of: August 17, 2012

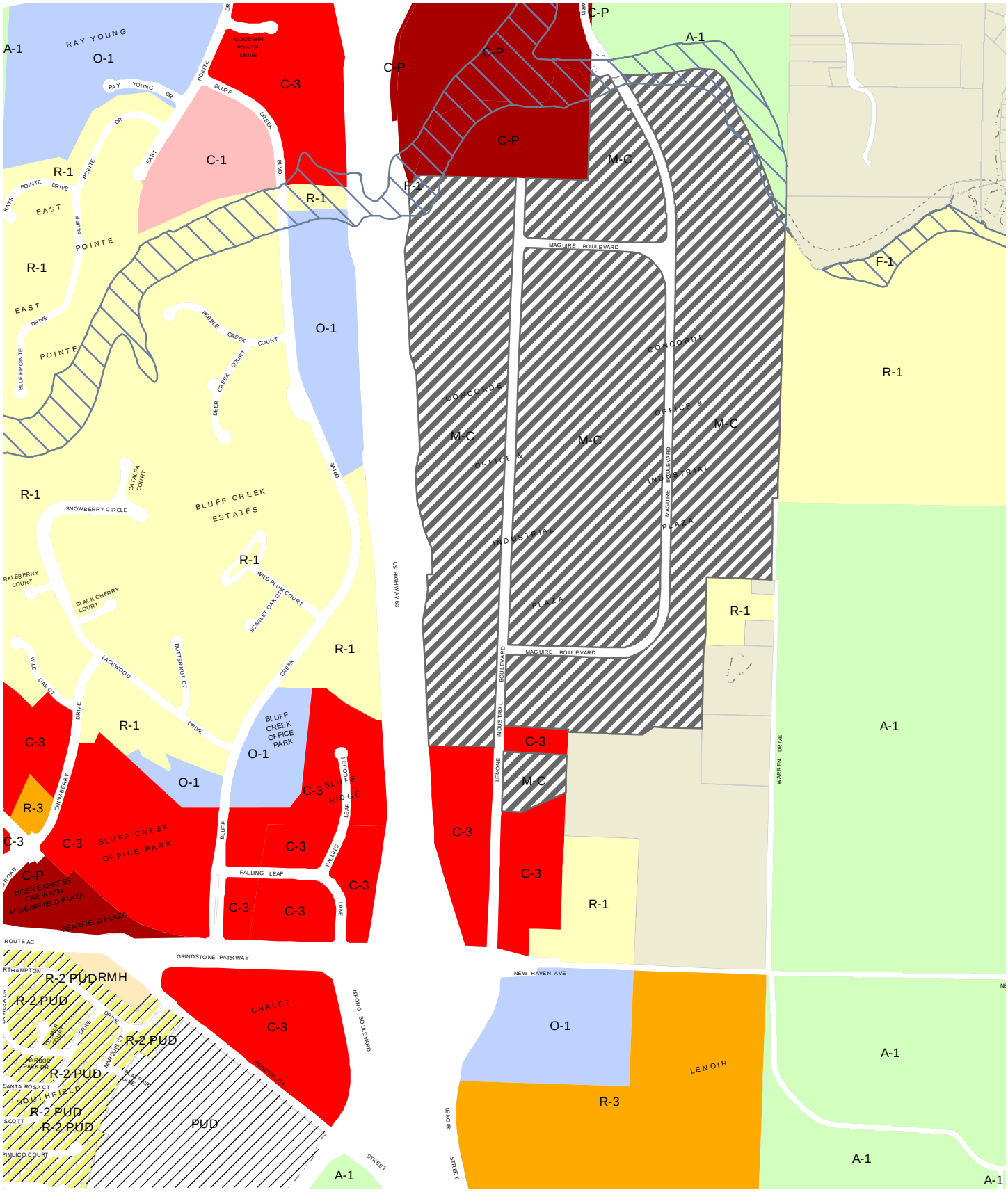

Overlay Zoning

- Floodplain
- Historic Preservation
- Scenic Roadway
- Urban Conservation
- Boone County Zoning
- Trail
- COLT
- Streams

City of Columbia

Department of Community Development

0 245 490 980 1,470 1,960

Feet

N

						K7	K8	K9	K10	K11	K12	
						J7	J8	J9	J10	J11	J12	
		I3	I4	I5	I6	I7	I8	I9	I10	I11	I12	
		H3	H4	H5	H6	H7	H8	H9	H10	H11	H12	
	G2	G3	G4	G5	G6	G7	G8	G9	G10	G11	G12	G13
	F2	F3	F4	F5	F6	F7	F8	F9	F10	F11	F12	F13
	E2	E3	E4	E5	E6	E7	E8	E9	E10	E11	E12	E13
D1	D2	D3	D4	D5	D6	D7	D8	D9	D10	D11	D12	D13
C1	C2	C3	C4	C5	C6	C7	C8	C9	C10	C11		
B1	B2	B3	B4	B5	B6	B7	B8	B9	B10	B11		
A1	A2	A3	A4	A5	A6	A7	A8	A9	A10	A11		

D9

Note: Parcel boundaries are property of Boone County

Accurate as of: August 17, 2012

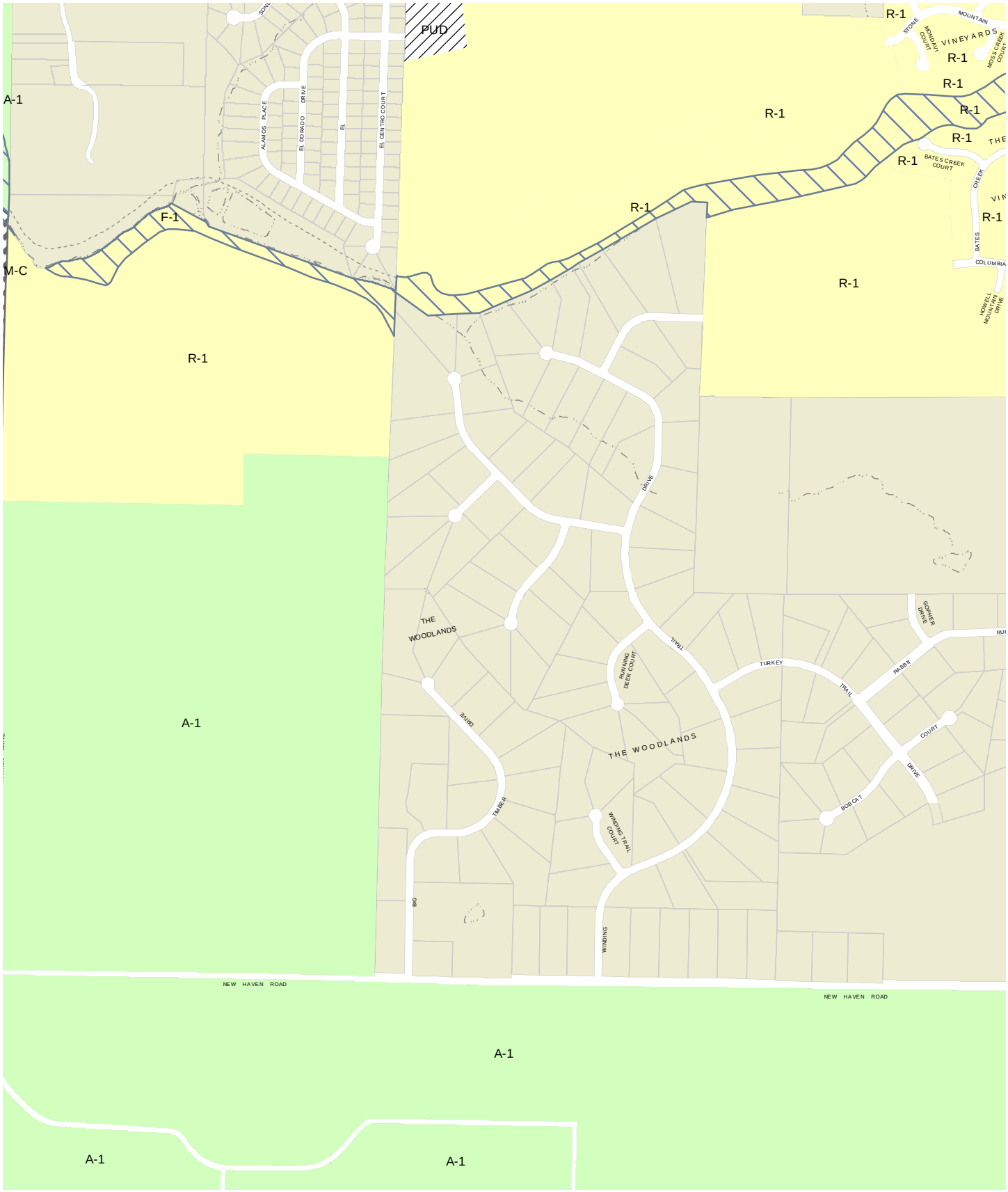

Overlay Zoning

- Floodplain
- Historic Preservation
- Scenic Roadway
- Urban Conservation
- Boone County Zoning
- Trail
- COLT
- Streams

City of Columbia

Department of Community Development

0 245 490 980 1,470 1,960

Feet

N

						K7	K8	K9	K10	K11	K12	
						J7	J8	J9	J10	J11	J12	
		I3	I4	I5	I6	I7	I8	I9	I10	I11	I12	
		H3	H4	H5	H6	H7	H8	H9	H10	H11	H12	
	G2	G3	G4	G5	G6	G7	G8	G9	G10	G11	G12	G13
	F2	F3	F4	F5	F6	F7	F8	F9	F10	F11	F12	F13
	E2	E3	E4	E5	E6	E7	E8	E9	E10	E11	E12	E13
D1	D2	D3	D4	D5	D6	D7	D8	D9	D10	D11	D12	D13
C1	C2	C3	C4	C5	C6	C7	C8	C9	C10	C11		
B1	B2	B3	B4	B5	B6	B7	B8	B9	B10	B11		
A1	A2	A3	A4	A5	A6	A7	A8	A9	A10	A11		

D10

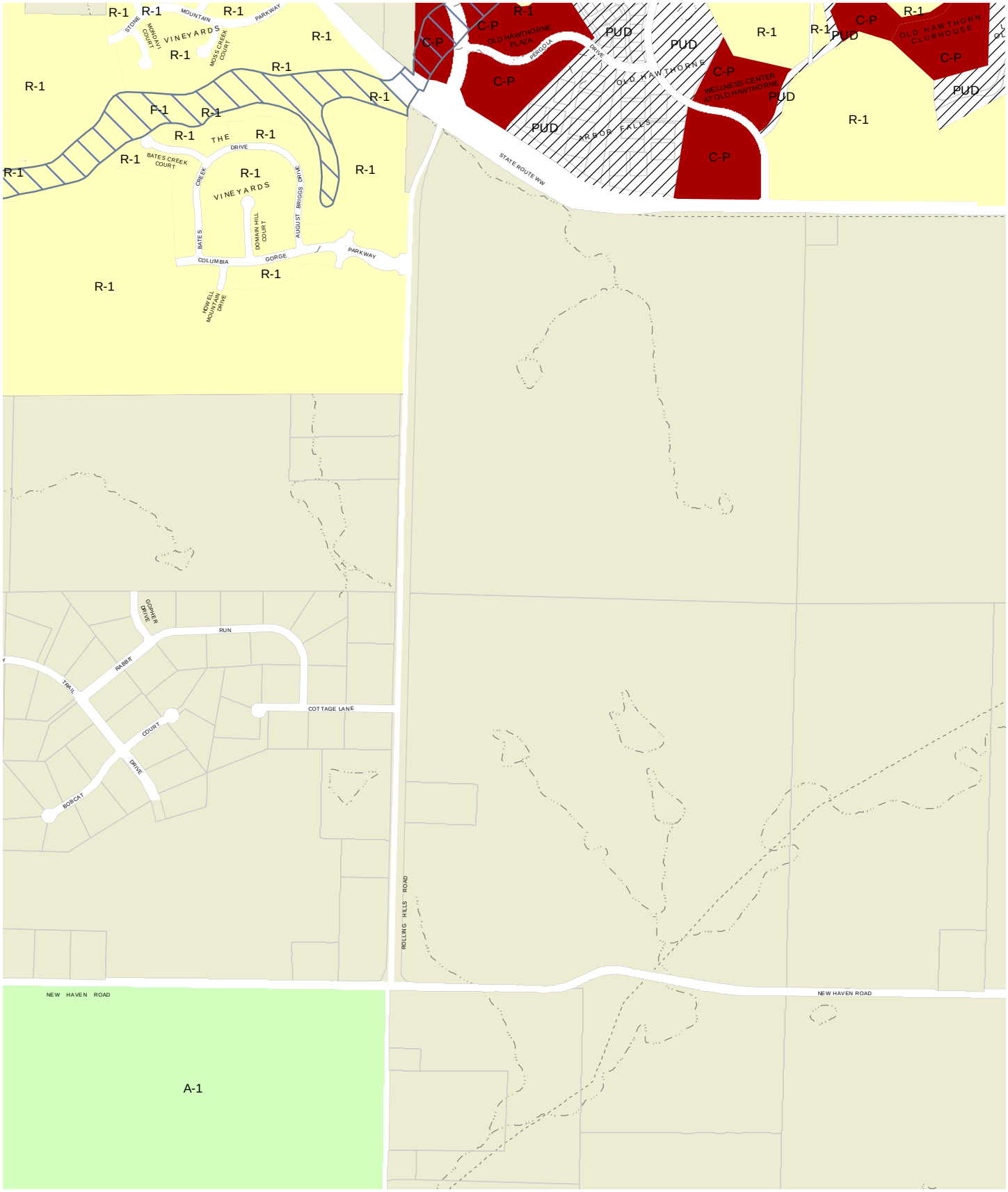

Note: Parcel boundaries are property of Boone County

Accurate as of: August 17, 2012

Overlay Zoning

- Floodplain
- Historic Preservation
- Scenic Roadway
- Urban Conservation
- Boone County Zoning
- Trail
- COLT
- Streams

City of Columbia

Department of Community Development

0 245 490 980 1,470 1,960

Feet

N

						K7	K8	K9	K10	K11	K12	
						J7	J8	J9	J10	J11	J12	
		I3	I4	I5	I6	I7	I8	I9	I10	I11	I12	
		H3	H4	H5	H6	H7	H8	H9	H10	H11	H12	
	G2	G3	G4	G5	G6	G7	G8	G9	G10	G11	G12	G13
	F2	F3	F4	F5	F6	F7	F8	F9	F10	F11	F12	F13
	E2	E3	E4	E5	E6	E7	E8	E9	E10	E11	E12	E13
D1	D2	D3	D4	D5	D6	D7	D8	D9	D10	D11	D12	D13
C1	C2	C3	C4	C5	C6	C7	C8	C9	C10	C11		
B1	B2	B3	B4	B5	B6	B7	B8	B9	B10	B11		
A1	A2	A3	A4	A5	A6	A7	A8	A9	A10	A11		

D11

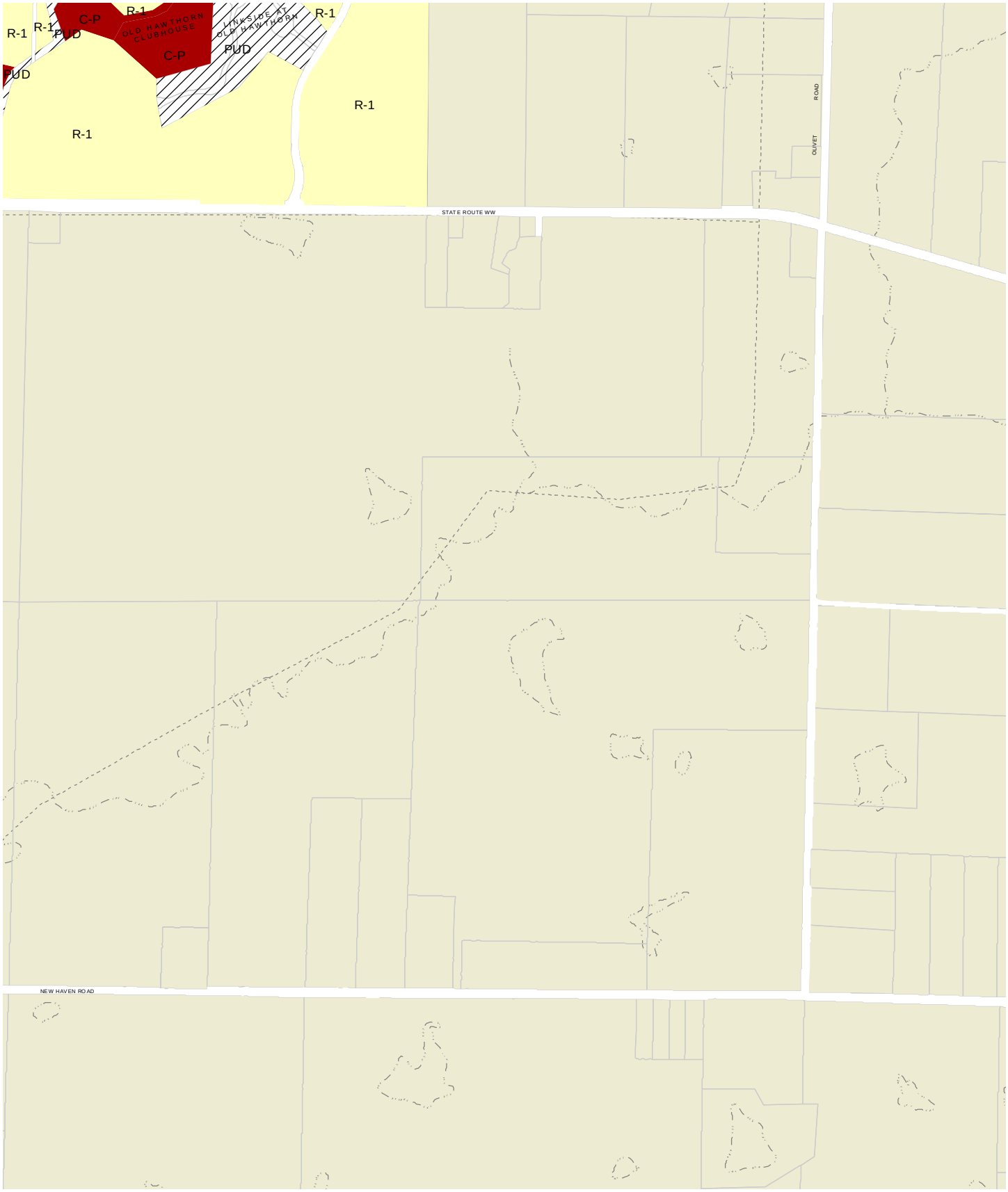

Note: Parcel boundaries are property of Boone County

Accurate as of: August 17, 2012

Overlay Zoning

- Floodplain
- Historic Preservation
- Scenic Roadway
- Urban Conservation
- Boone County Zoning
- Trail
- COLT
- Streams

City of Columbia

Department of Community Development

0 245 490 980 1,470 1,960

Feet

N

					K7	K8	K9	K10	K11	K12		
					J7	J8	J9	J10	J11	J12		
		I3	I4	I5	I6	I7	I8	I9	I10	I11	I12	
		H3	H4	H5	H6	H7	H8	H9	H10	H11	H12	
	G2	G3	G4	G5	G6	G7	G8	G9	G10	G11	G12	G13
	F2	F3	F4	F5	F6	F7	F8	F9	F10	F11	F12	F13
	E2	E3	E4	E5	E6	E7	E8	E9	E10	E11	E12	E13
D1	D2	D3	D4	D5	D6	D7	D8	D9	D10	D11	D12	D13
C1	C2	C3	C4	C5	C6	C7	C8	C9	C10	C11		
B1	B2	B3	B4	B5	B6	B7	B8	B9	B10	B11		
A1	A2	A3	A4	A5	A6	A7	A8	A9	A10	A11		

D12

Note: Parcel boundaries are property of Boone County

Accurate as of: August 17, 2012

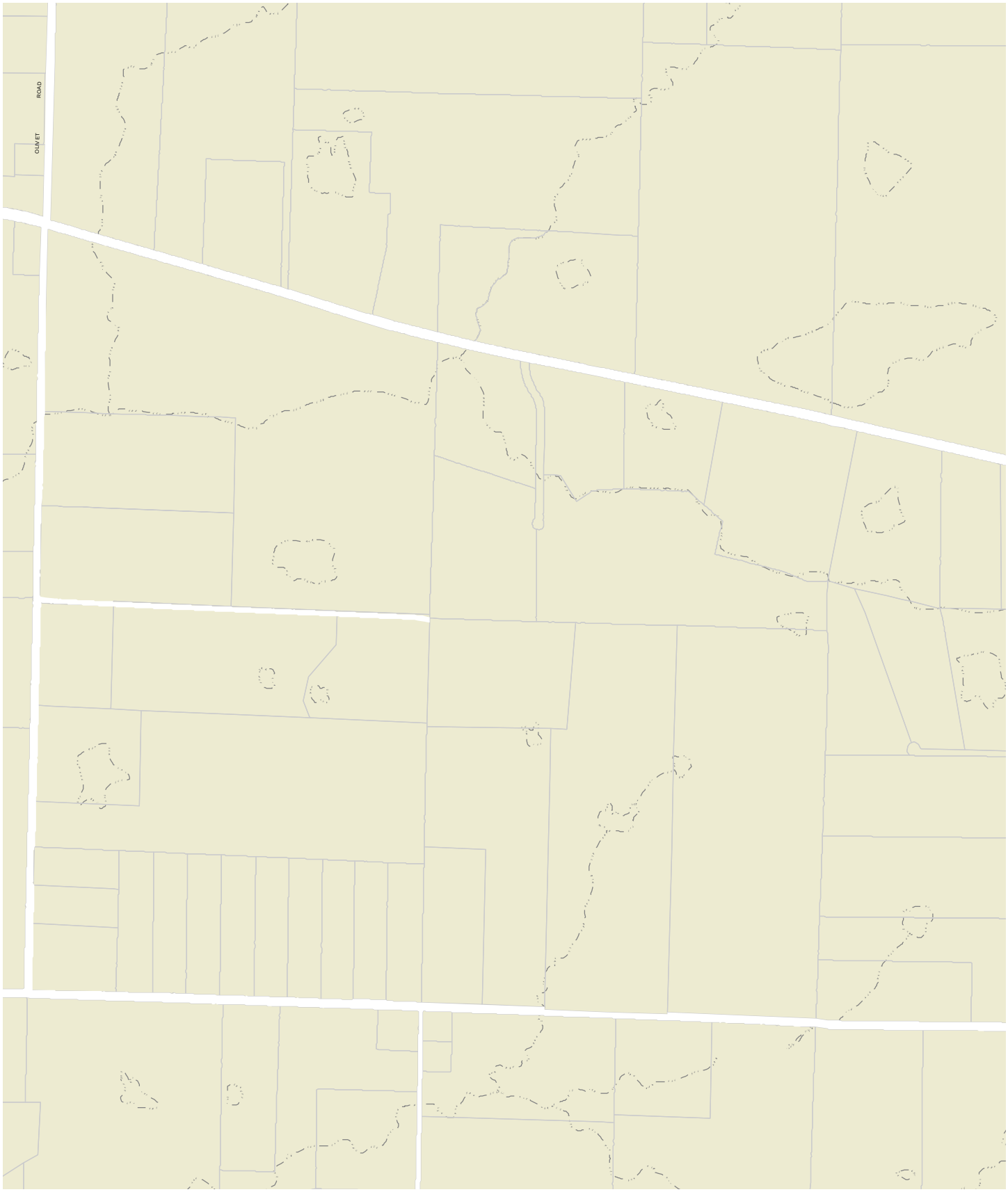

Overlay Zoning

- Floodplain
- Historic Preservation
- Scenic Roadway
- Urban Conservation
- Boone County Zoning
- Trail
- COLT
- Streams

City of Columbia

Department of Community Development

0 245 490 980 1,470 1,960

Feet

N

						K7	K8	K9	K10	K11	K12	
						J7	J8	J9	J10	J11	J12	
		I3	I4	I5	I6	I7	I8	I9	I10	I11	I12	
		H3	H4	H5	H6	H7	H8	H9	H10	H11	H12	
	G2	G3	G4	G5	G6	G7	G8	G9	G10	G11	G12	G13
	F2	F3	F4	F5	F6	F7	F8	F9	F10	F11	F12	F13
	E2	E3	E4	E5	E6	E7	E8	E9	E10	E11	E12	E13
D1	D2	D3	D4	D5	D6	D7	D8	D9	D10	D11	D12	D13
C1	C2	C3	C4	C5	C6	C7	C8	C9	C10	C11		
B1	B2	B3	B4	B5	B6	B7	B8	B9	B10	B11		
A1	A2	A3	A4	A5	A6	A7	A8	A9	A10	A11		

D13

Note: Parcel boundaries are property of Boone County

Accurate as of: August 17, 2012

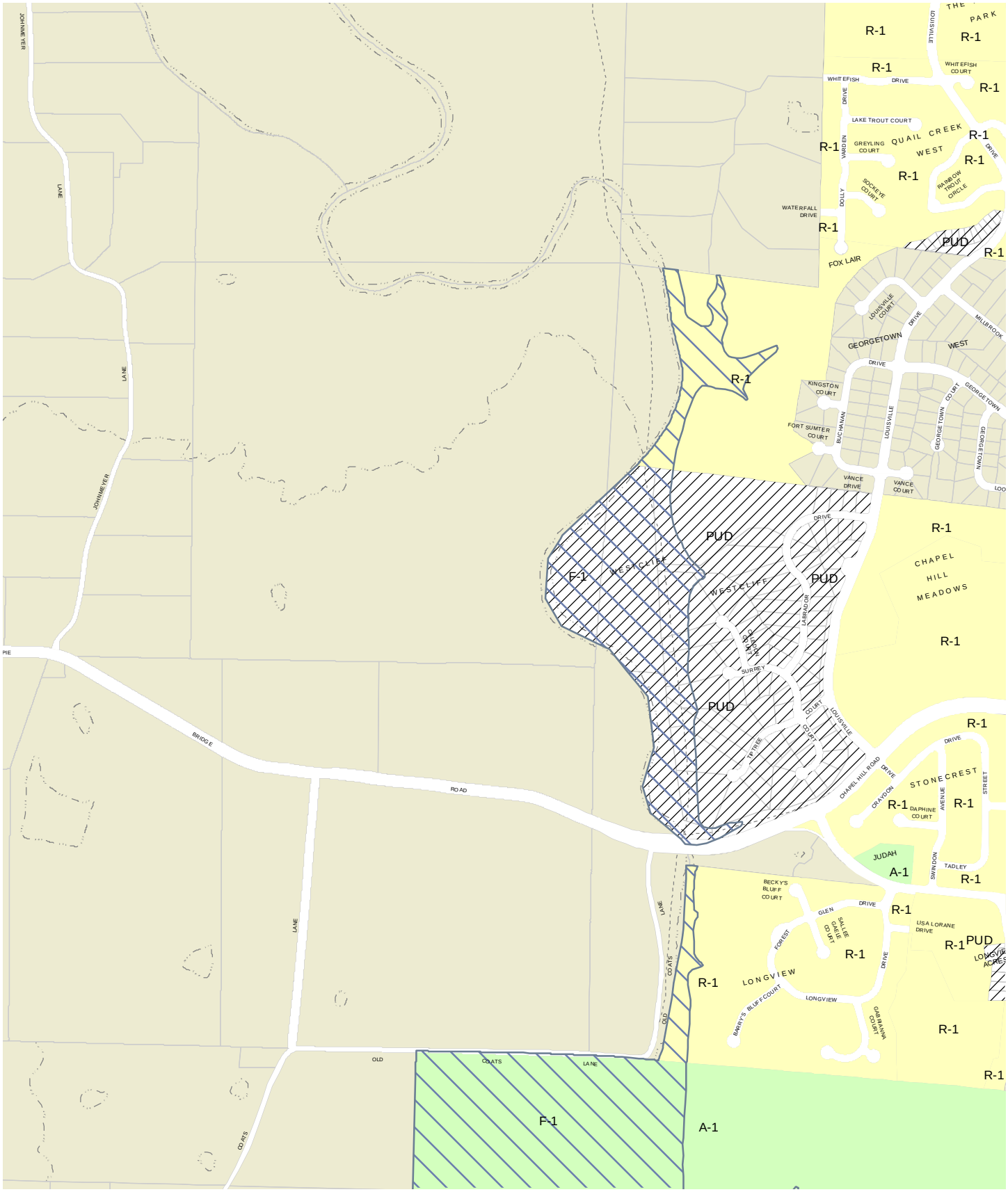

Overlay Zoning

- Floodplain
- Historic Preservation
- Scenic Roadway
- Urban Conservation
- Boone County Zoning
- Trail
- COLT
- Streams

City of Columbia

Department of Community Development

0 245 490 980 1,470 1,960

Feet

N

						K7	K8	K9	K10	K11	K12	
						J7	J8	J9	J10	J11	J12	
		I3	I4	I5	I6	I7	I8	I9	I10	I11	I12	
		H3	H4	H5	H6	H7	H8	H9	H10	H11	H12	
	G2	G3	G4	G5	G6	G7	G8	G9	G10	G11	G12	G13
	F2	F3	F4	F5	F6	F7	F8	F9	F10	F11	F12	F13
	E2	E3	E4	E5	E6	E7	E8	E9	E10	E11	E12	E13
D1	D2	D3	D4	D5	D6	D7	D8	D9	D10	D11	D12	D13
C1	C2	C3	C4	C5	C6	C7	C8	C9	C10	C11		
B1	B2	B3	B4	B5	B6	B7	B8	B9	B10	B11		
A1	A2	A3	A4	A5	A6	A7	A8	A9	A10	A11		

E2

Note: Parcel boundaries are property of Boone County

Accurate as of: August 17, 2012

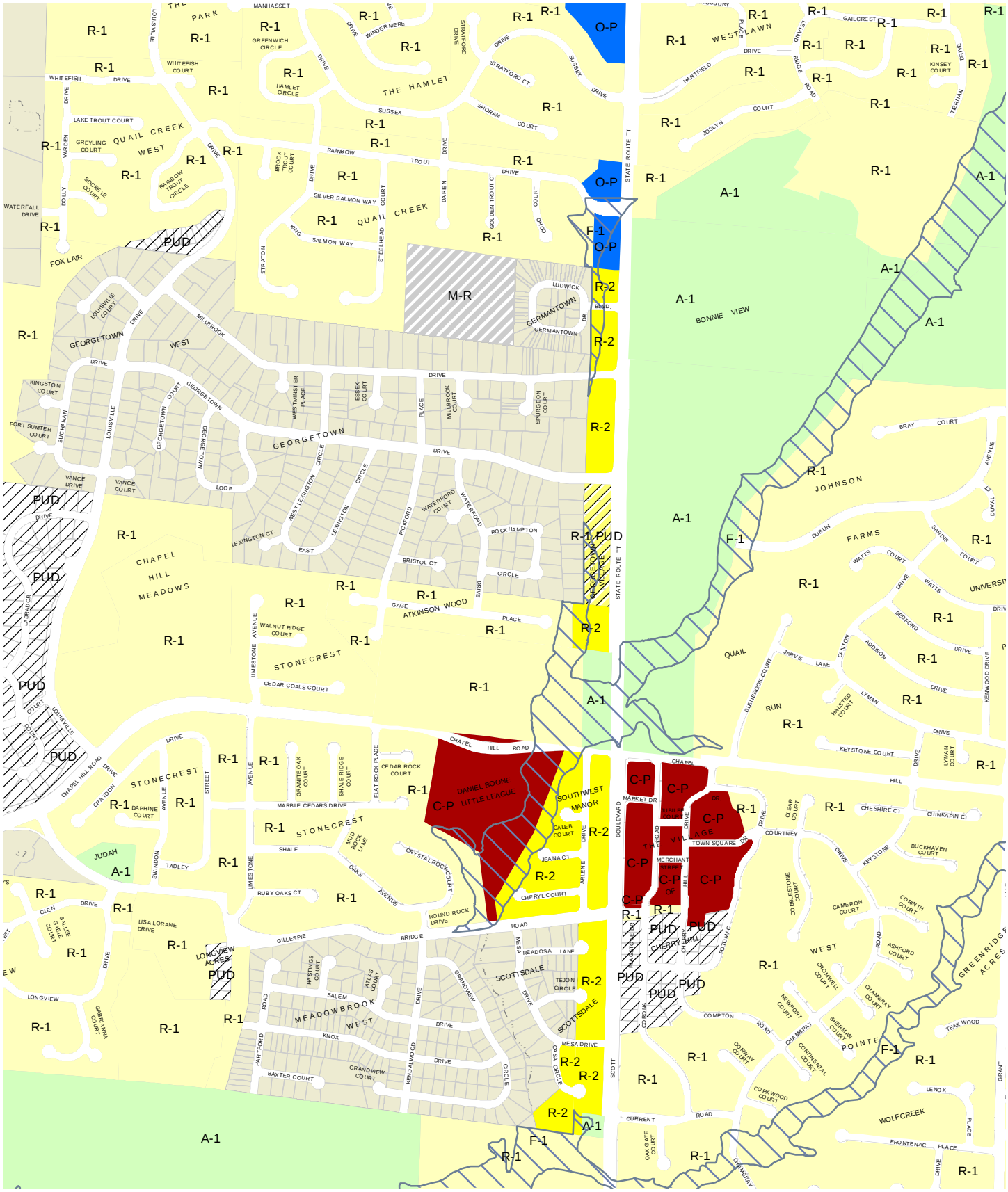

Overlay Zoning

- Floodplain
- Historic Preservation
- Scenic Roadway
- Urban Conservation
- Boone County Zoning
- Trail
- COLT
- Streams

City of Columbia

Department of Community Development

0 245 490 980 1,470 1,960

Feet

N

						K7	K8	K9	K10	K11	K12	
						J7	J8	J9	J10	J11	J12	
		I3	I4	I5	I6	I7	I8	I9	I10	I11	I12	
		H3	H4	H5	H6	H7	H8	H9	H10	H11	H12	
	G2	G3	G4	G5	G6	G7	G8	G9	G10	G11	G12	G13
	F2	F3	F4	F5	F6	F7	F8	F9	F10	F11	F12	F13
	E2	E3	E4	E5	E6	E7	E8	E9	E10	E11	E12	E13
D1	D2	D3	D4	D5	D6	D7	D8	D9	D10	D11	D12	D13
C1	C2	C3	C4	C5	C6	C7	C8	C9	C10	C11		
B1	B2	B3	B4	B5	B6	B7	B8	B9	B10	B11		
A1	A2	A3	A4	A5	A6	A7	A8	A9	A10	A11		

E3

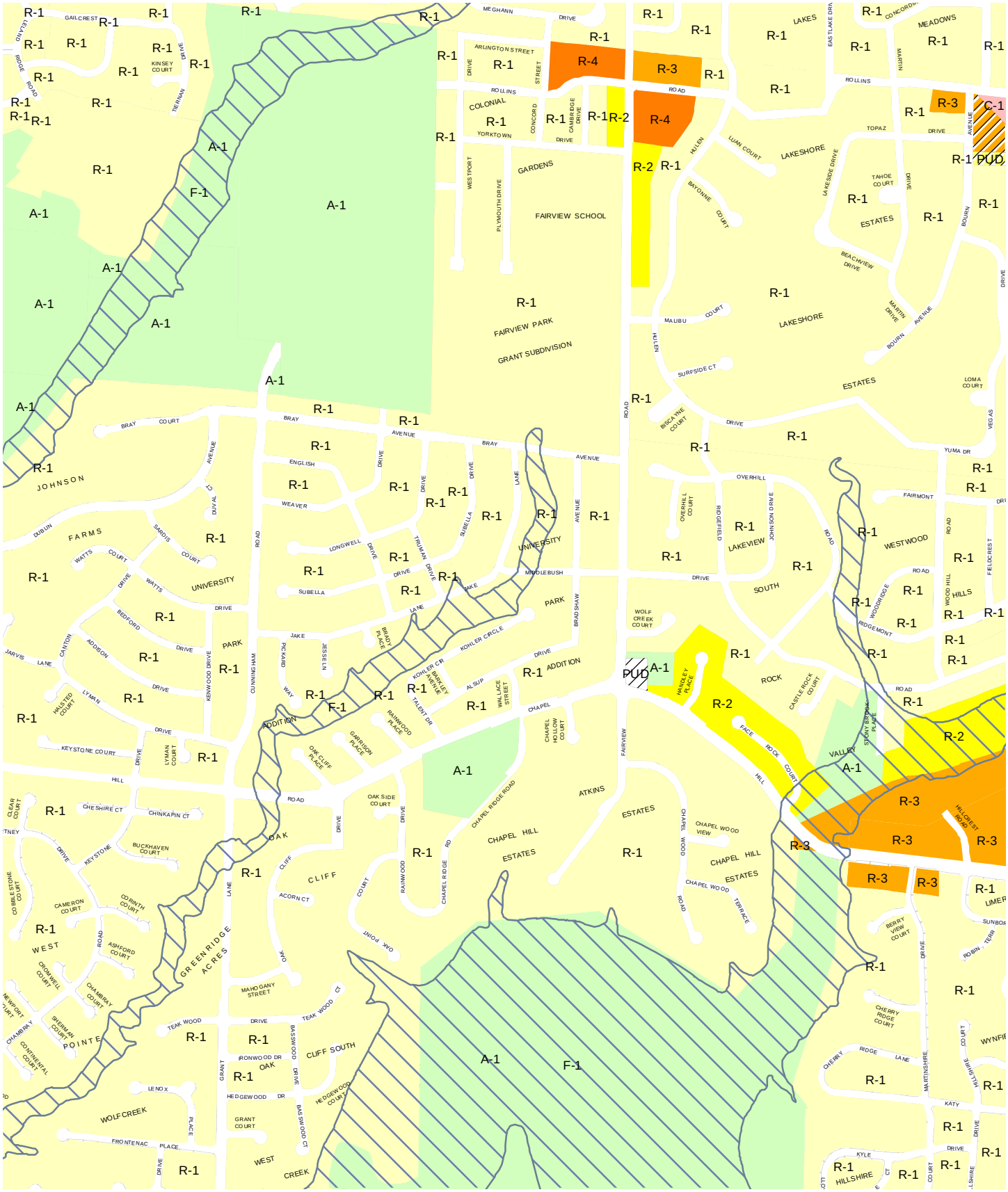
Note: Parcel boundaries are property of Boone County
Accurate as of: August 17, 2012
Overlay Zoning
Floodplain
Historic Preservation
Scenic Roadway
Urban Conservation
Boone County Zoning
Trail
COLT
Streams
City of Columbia
Department of
Community Development
0 245 490 980 1,470 1,960
Feet
N
E4

Note: Parcel boundaries are property of Boone County

Accurate as of: August 17, 2012

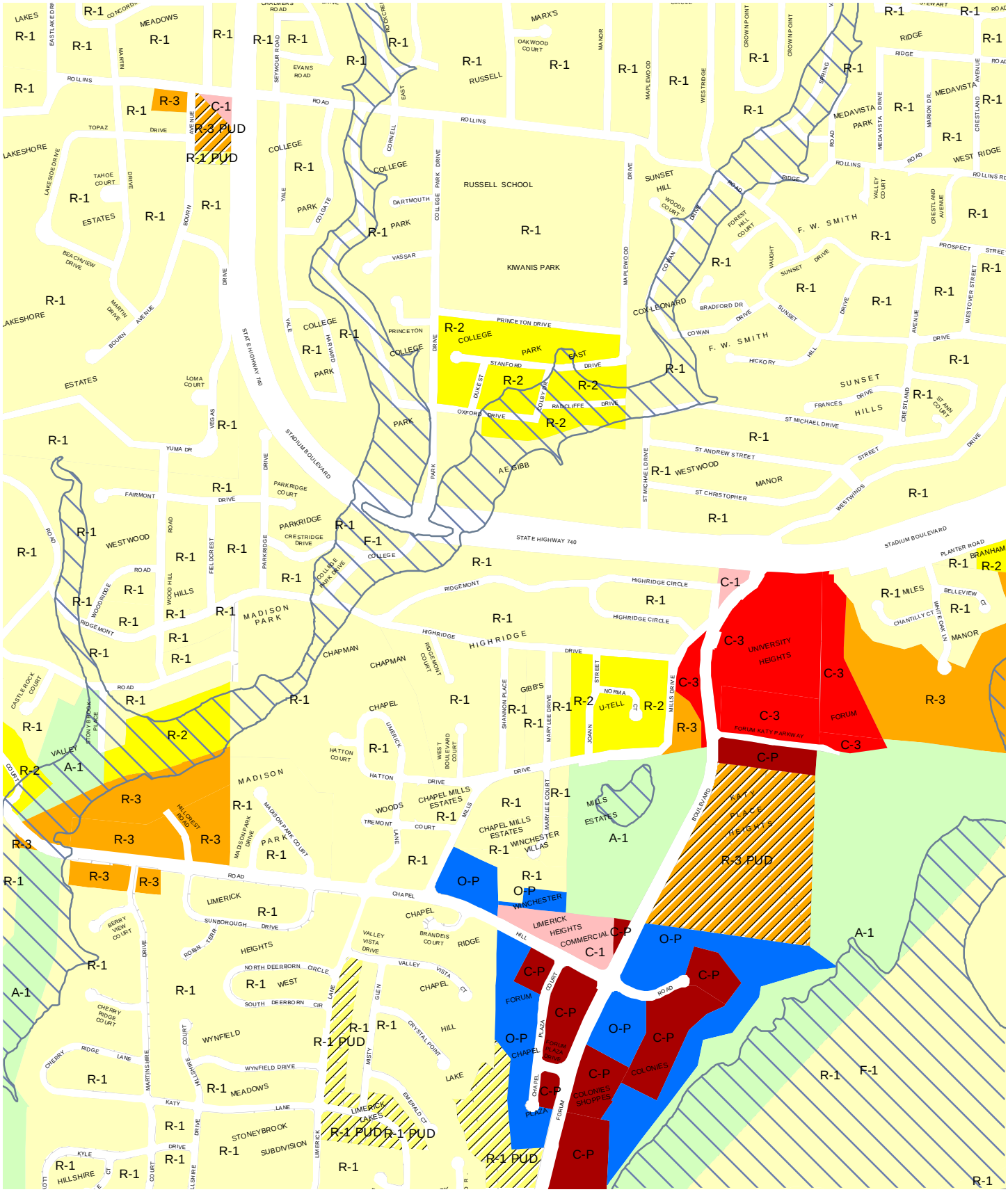

Overlay Zoning

- Floodplain
- Historic Preservation
- Scenic Roadway
- Urban Conservation
- Boone County Zoning
- Trail
- COLT
- Streams

City of Columbia

Department of Community Development

0 245 490 980 1,470 1,960

Feet

N

						K7	K8	K9	K10	K11	K12	
						J7	J8	J9	J10	J11	J12	
		I3	I4	I5	I6	I7	I8	I9	I10	I11	I12	
		H3	H4	H5	H6	H7	H8	H9	H10	H11	H12	
G2	G3	G4	G5	G6	G7	G8	G9	G10	G11	G12	G13	
F2	F3	F4	F5	F6	F7	F8	F9	F10	F11	F12	F13	
E2	E3	E4	**E5**	E6	E7	E8	E9	E10	E11	E12	E13	
D1	D2	D3	D4	D5	D6	D7	D8	D9	D10	D11	D12	D13
C1	C2	C3	C4	C5	C6	C7	C8	C9	C10	C11		
B1	B2	B3	B4	B5	B6	B7	B8	B9	B10	B11		
A1	A2	A3	A4	A5	A6	A7	A8	A9	A10	A11		

E5

Note: Parcel boundaries are property of Boone County

Accurate as of: August 17, 2012

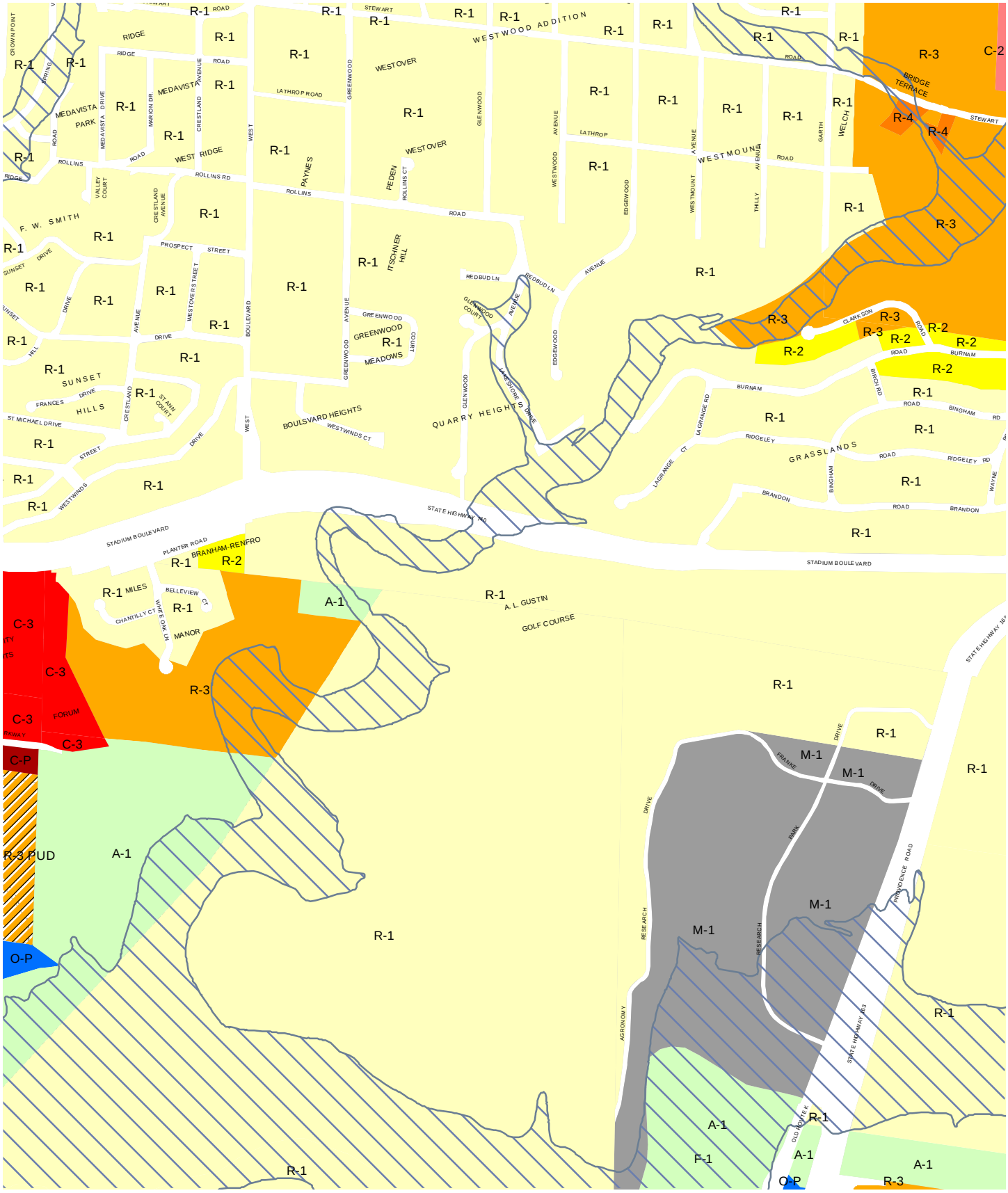

Overlay Zoning

- Floodplain
- Historic Preservation
- Scenic Roadway
- Urban Conservation
- Boone County Zoning
- Trail
- COLT
- Streams

City of Columbia

Department of Community Development

0 245 490 980 1,470 1,960

Feet

N

						K7	K8	K9	K10	K11	K12	
						J7	J8	J9	J10	J11	J12	
		I3	I4	I5	I6	I7	I8	I9	I10	I11	I12	
		H3	H4	H5	H6	H7	H8	H9	H10	H11	H12	
G2	G3	G4	G5	G6	G7	G8	G9	G10	G11	G12	G13	
F2	F3	F4	F5	F6	F7	F8	F9	F10	F11	F12	F13	
E2	E3	E4	E5	**E6**	E7	E8	E9	E10	E11	E12	E13	
D1	D2	D3	D4	D5	D6	D7	D8	D9	D10	D11	D12	D13
C1	C2	C3	C4	C5	C6	C7	C8	C9	C10	C11		
B1	B2	B3	B4	B5	B6	B7	B8	B9	B10	B11		
A1	A2	A3	A4	A5	A6	A7	A8	A9	A10	A11		

E6

Note: Parcel boundaries are property of Boone County

Accurate as of: August 17, 2012

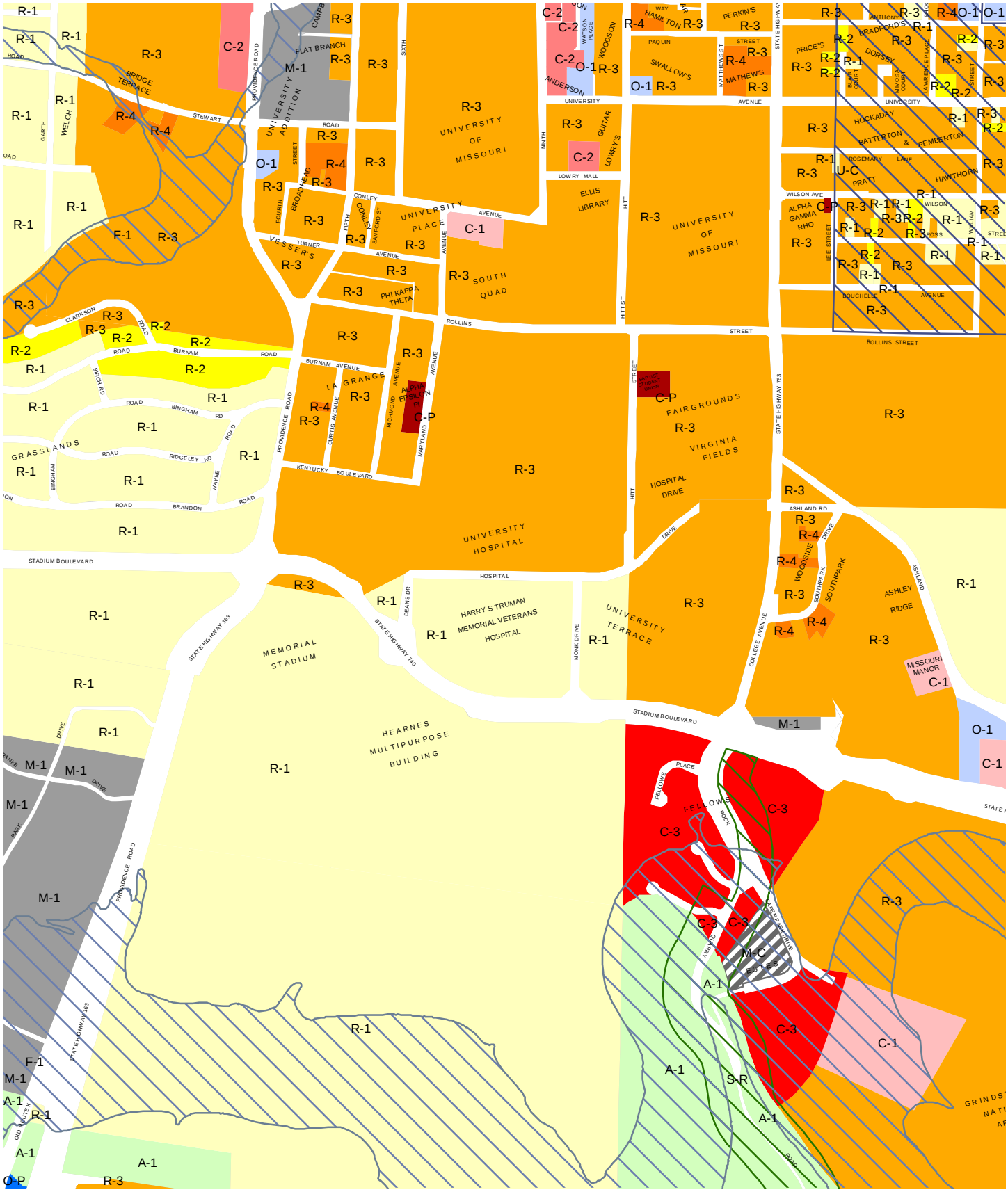

Overlay Zoning

- Floodplain
- Historic Preservation
- Scenic Roadway
- Urban Conservation
- Boone County Zoning
- Trail
- COLT
- Streams

City of Columbia

Department of Community Development

0 245 490 980 1,470 1,960

Feet

N

						K7	K8	K9	K10	K11	K12	
						J7	J8	J9	J10	J11	J12	
		I3	I4	I5	I6	I7	I8	I9	I10	I11	I12	
		H3	H4	H5	H6	H7	H8	H9	H10	H11	H12	
	G2	G3	G4	G5	G6	G7	G8	G9	G10	G11	G12	G13
	F2	F3	F4	F5	F6	F7	F8	F9	F10	F11	F12	F13
	E2	E3	E4	E5	E6	**E7**	E8	E9	E10	E11	E12	E13
D1	D2	D3	D4	D5	D6	D7	D8	D9	D10	D11	D12	D13
C1	C2	C3	C4	C5	C6	C7	C8	C9	C10	C11		
B1	B2	B3	B4	B5	B6	B7	B8	B9	B10	B11		
A1	A2	A3	A4	A5	A6	A7	A8	A9	A10	A11		

E7

Note: Parcel boundaries are property of Boone County

Accurate as of: August 17, 2012

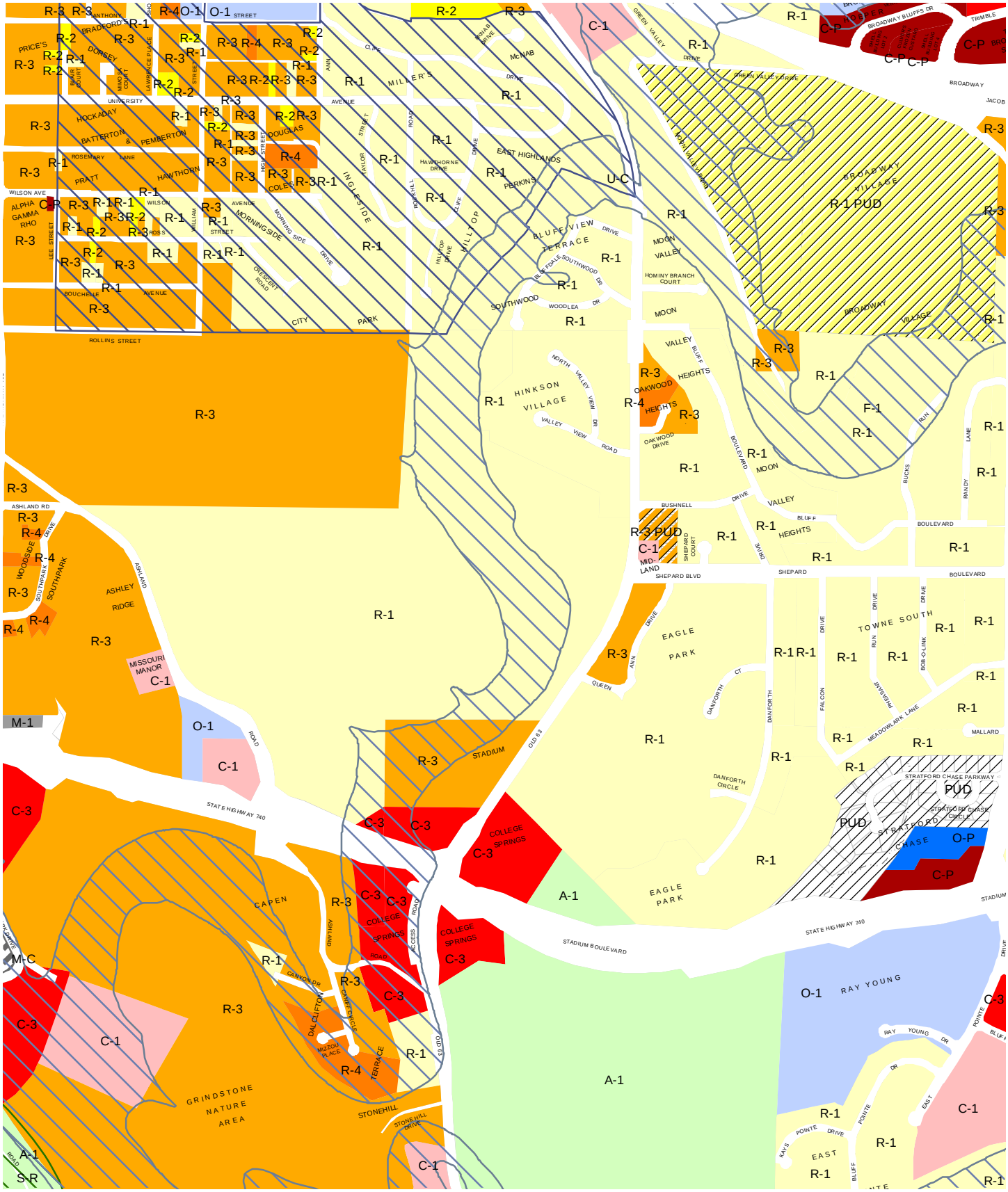

Overlay Zoning

- Floodplain
- Historic Preservation
- Scenic Roadway
- Urban Conservation
- Boone County Zoning
- Trail
- COLT
- Streams

City of Columbia

Department of Community Development

0 245 490 980 1,470 1,960

Feet

N

						K7	K8	K9	K10	K11	K12	
						J7	J8	J9	J10	J11	J12	
		I3	I4	I5	I6	I7	I8	I9	I10	I11	I12	
		H3	H4	H5	H6	H7	H8	H9	H10	H11	H12	
G2	G3	G4	G5	G6	G7	G8	G9	G10	G11	G12	G13	
F2	F3	F4	F5	F6	F7	F8	F9	F10	F11	F12	F13	
E2	E3	E4	E5	E6	E7	**E8**	E9	E10	E11	E12	E13	
D1	D2	D3	D4	D5	D6	D7	D8	D9	D10	D11	D12	D13
C1	C2	C3	C4	C5	C6	C7	C8	C9	C10	C11		
B1	B2	B3	B4	B5	B6	B7	B8	B9	B10	B11		
A1	A2	A3	A4	A5	A6	A7	A8	A9	A10	A11		

E8

Note: Parcel boundaries are property of Boone County

Accurate as of: August 17, 2012

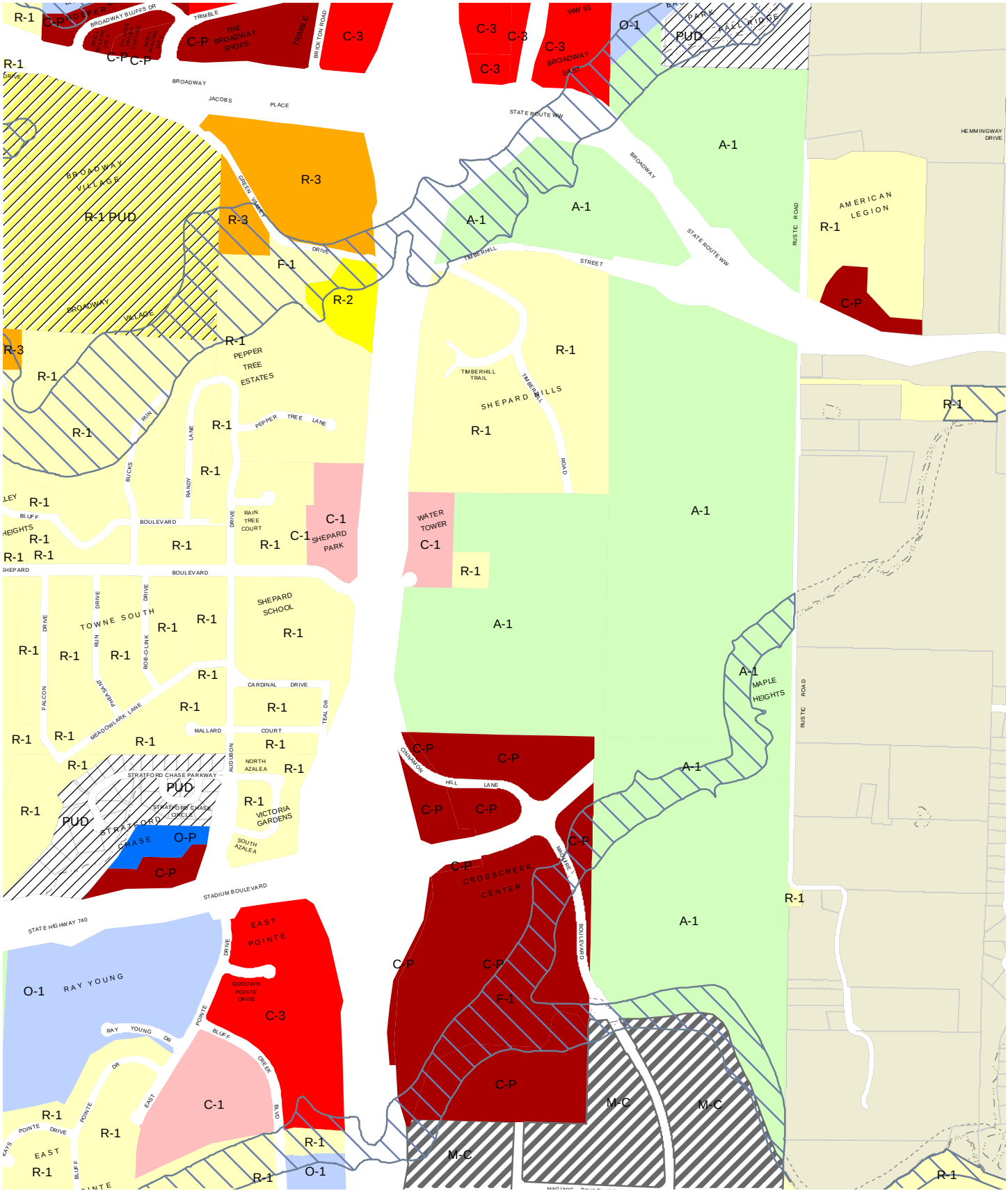

Overlay Zoning

- Floodplain
- Historic Preservation
- Scenic Roadway
- Urban Conservation
- Boone County Zoning
- Trail
- COLT
- Streams

City of Columbia

Department of Community Development

0 245 490 980 1,470 1,960

Feet

N

						K7	K8	K9	K10	K11	K12	
						J7	J8	J9	J10	J11	J12	
		I3	I4	I5	I6	I7	I8	I9	I10	I11	I12	
		H3	H4	H5	H6	H7	H8	H9	H10	H11	H12	
	G2	G3	G4	G5	G6	G7	G8	G9	G10	G11	G12	G13
	F2	F3	F4	F5	F6	F7	F8	F9	F10	F11	F12	F13
	E2	E3	E4	E5	E6	E7	E8	E9	E10	E11	E12	E13
D1	D2	D3	D4	D5	D6	D7	D8	D9	D10	D11	D12	D13
C1	C2	C3	C4	C5	C6	C7	C8	C9	C10	C11		
B1	B2	B3	B4	B5	B6	B7	B8	B9	B10	B11		
A1	A2	A3	A4	A5	A6	A7	A8	A9	A10	A11		

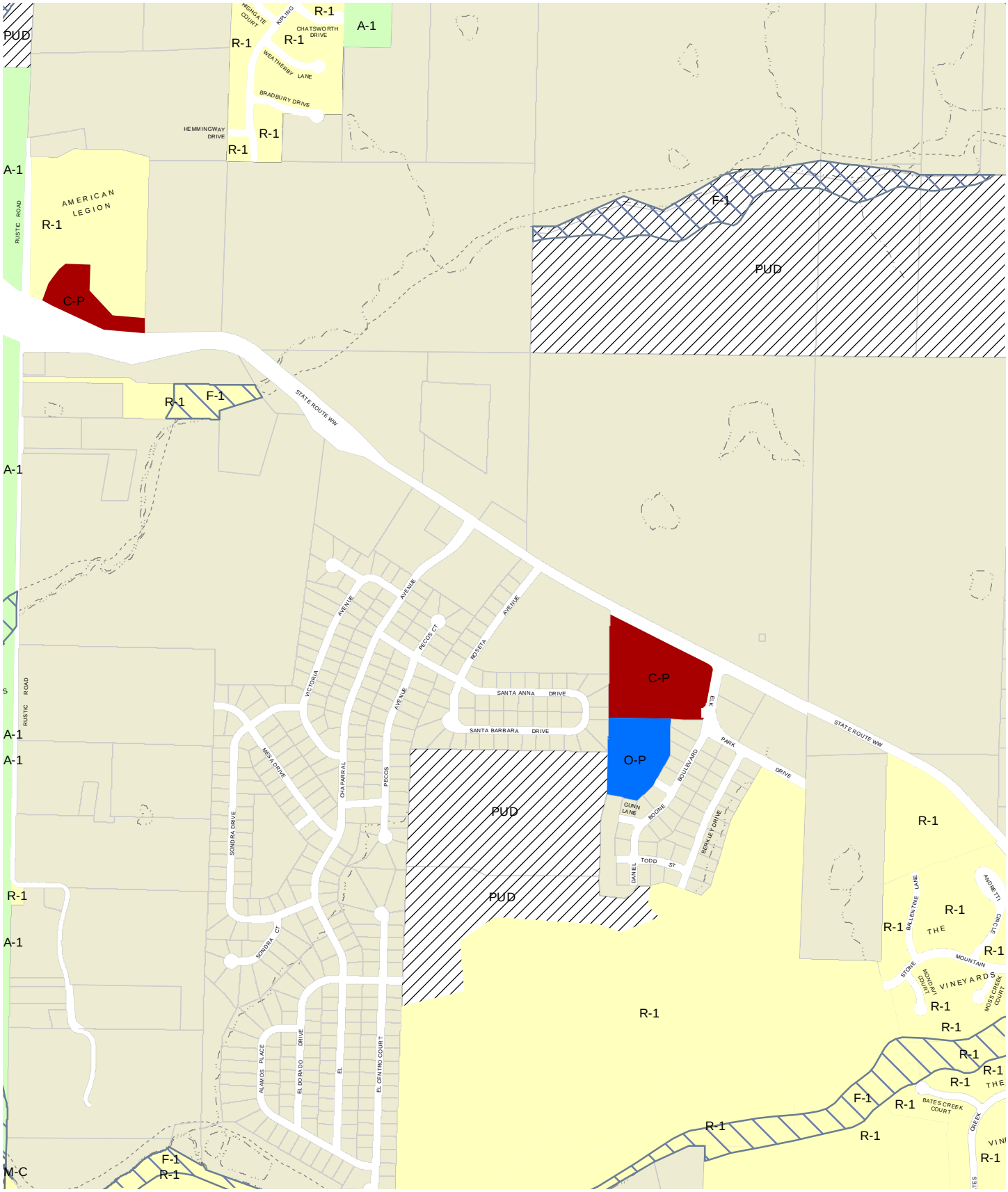

Overlay Zoning

- Floodplain
- Historic Preservation
- Scenic Roadway
- Urban Conservation
- Boone County Zoning
- Trail
- COLT
- Streams

City of Columbia

Department of Community Development

0 245 490 980 1,470 1,960

Feet

N

						K7	K8	K9	K10	K11	K12	
						J7	J8	J9	J10	J11	J12	
		I3	I4	I5	I6	I7	I8	I9	I10	I11	I12	
		H3	H4	H5	H6	H7	H8	H9	H10	H11	H12	
G2	G3	G4	G5	G6	G7	G8	G9	G10	G11	G12	G13	
F2	F3	F4	F5	F6	F7	F8	F9	F10	F11	F12	F13	
E2	E3	E4	E5	E6	E7	E8	E9	E10	E11	E12	E13	
D1	D2	D3	D4	D5	D6	D7	D8	D9	D10	D11	D12	D13
C1	C2	C3	C4	C5	C6	C7	C8	C9	C10	C11		
B1	B2	B3	B4	B5	B6	B7	B8	B9	B10	B11		
A1	A2	A3	A4	A5	A6	A7	A8	A9	A10	A11		

E10

Note: Parcel boundaries are property of Boone County

Accurate as of: August 17, 2012

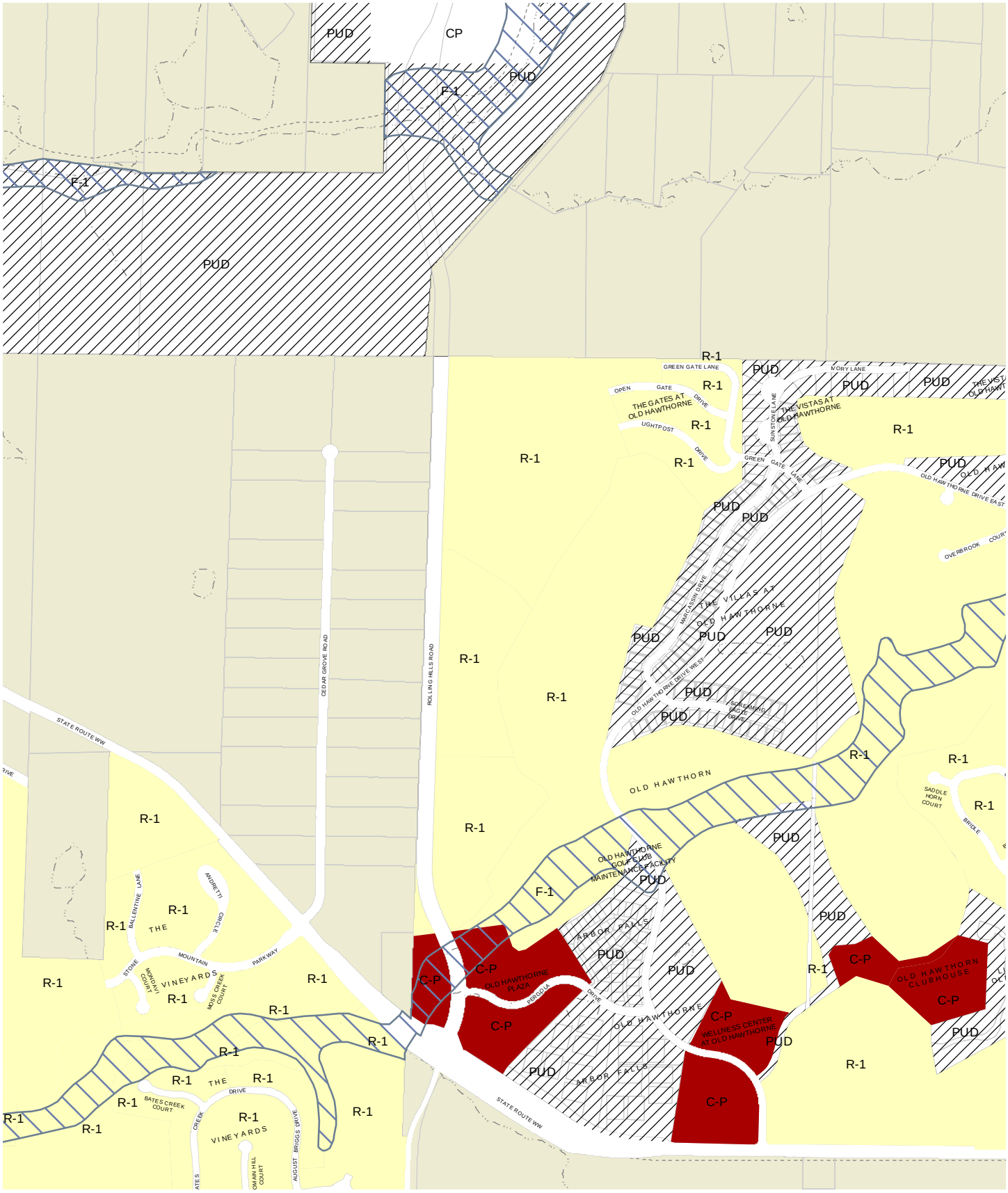

Overlay Zoning

- Floodplain
- Historic Preservation
- Scenic Roadway
- Urban Conservation
- Boone County Zoning
- Trail
- COLT
- Streams

City of Columbia

Department of Community Development

0 245 490 980 1,470 1,960

Feet

N

						K7	K8	K9	K10	K11	K12	
						J7	J8	J9	J10	J11	J12	
		I3	I4	I5	I6	I7	I8	I9	I10	I11	I12	
		H3	H4	H5	H6	H7	H8	H9	H10	H11	H12	
G2	G3	G4	G5	G6	G7	G8	G9	G10	G11	G12	G13	
F2	F3	F4	F5	F6	F7	F8	F9	F10	F11	F12	F13	
E2	E3	E4	E5	E6	E7	E8	E9	E10	E11	E12	E13	
D1	D2	D3	D4	D5	D6	D7	D8	D9	D10	D11	D12	D13
C1	C2	C3	C4	C5	C6	C7	C8	C9	C10	C11		
B1	B2	B3	B4	B5	B6	B7	B8	B9	B10	B11		
A1	A2	A3	A4	A5	A6	A7	A8	A9	A10	A11		

E11

Note: Parcel boundaries are property of Boone County

Accurate as of: August 17, 2012

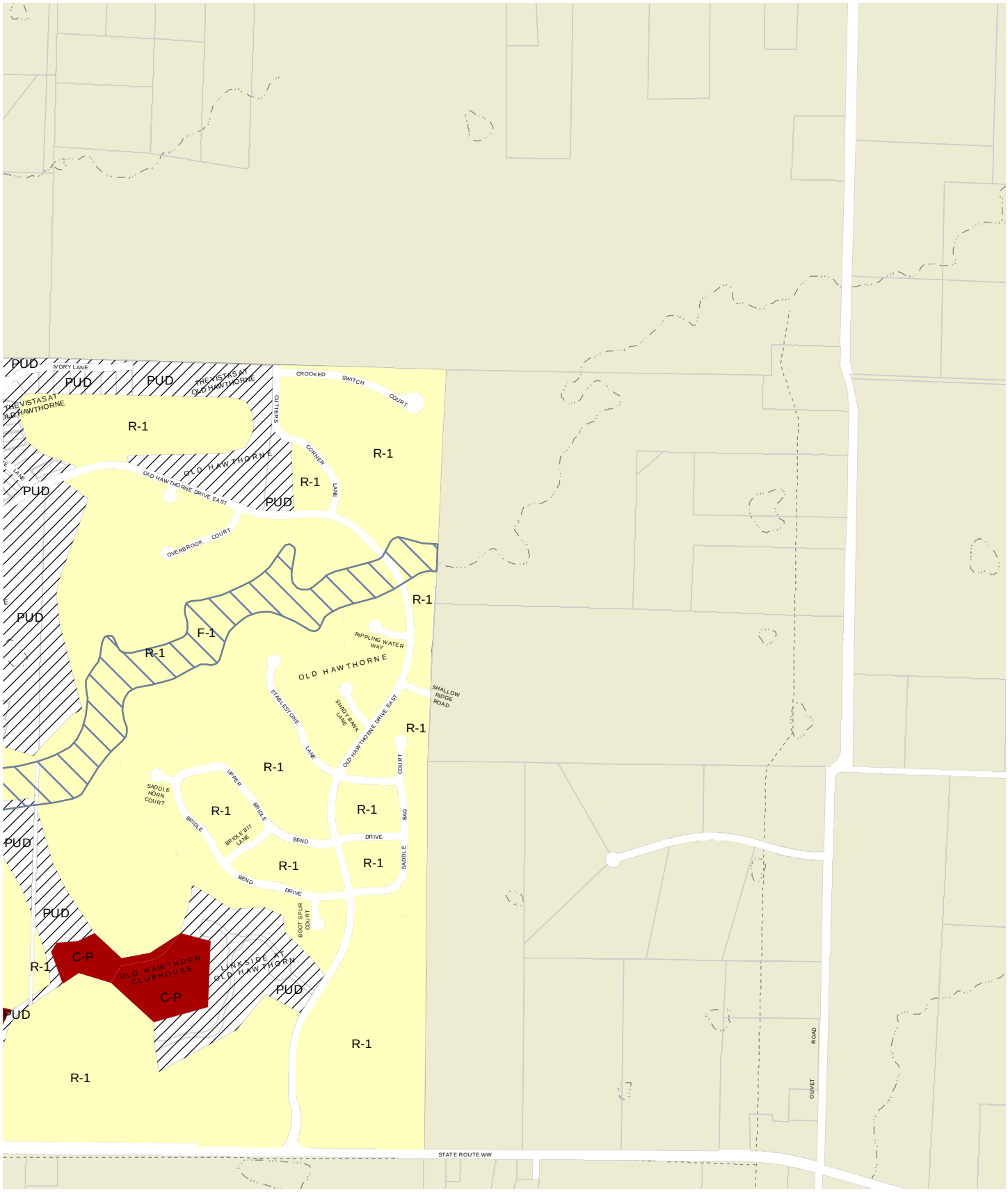

Overlay Zoning

- Floodplain
- Historic Preservation
- Scenic Roadway
- Urban Conservation
- Boone County Zoning
- Trail
- COLT
- Streams

City of Columbia

Department of Community Development

0 245 490 980 1,470 1,960

Feet

N

						K7	K8	K9	K10	K11	K12	
						J7	J8	J9	J10	J11	J12	
		I3	I4	I5	I6	I7	I8	I9	I10	I11	I12	
		H3	H4	H5	H6	H7	H8	H9	H10	H11	H12	
	G2	G3	G4	G5	G6	G7	G8	G9	G10	G11	G12	G13
	F2	F3	F4	F5	F6	F7	F8	F9	F10	F11	F12	F13
	E2	E3	E4	E5	E6	E7	E8	E9	E10	E11	E12	E13
D1	D2	D3	D4	D5	D6	D7	D8	D9	D10	D11	D12	D13
C1	C2	C3	C4	C5	C6	C7	C8	C9	C10	C11		
B1	B2	B3	B4	B5	B6	B7	B8	B9	B10	B11		
A1	A2	A3	A4	A5	A6	A7	A8	A9	A10	A11		

E12

Note: Parcel boundaries are property of Boone County

Accurate as of: August 17, 2012

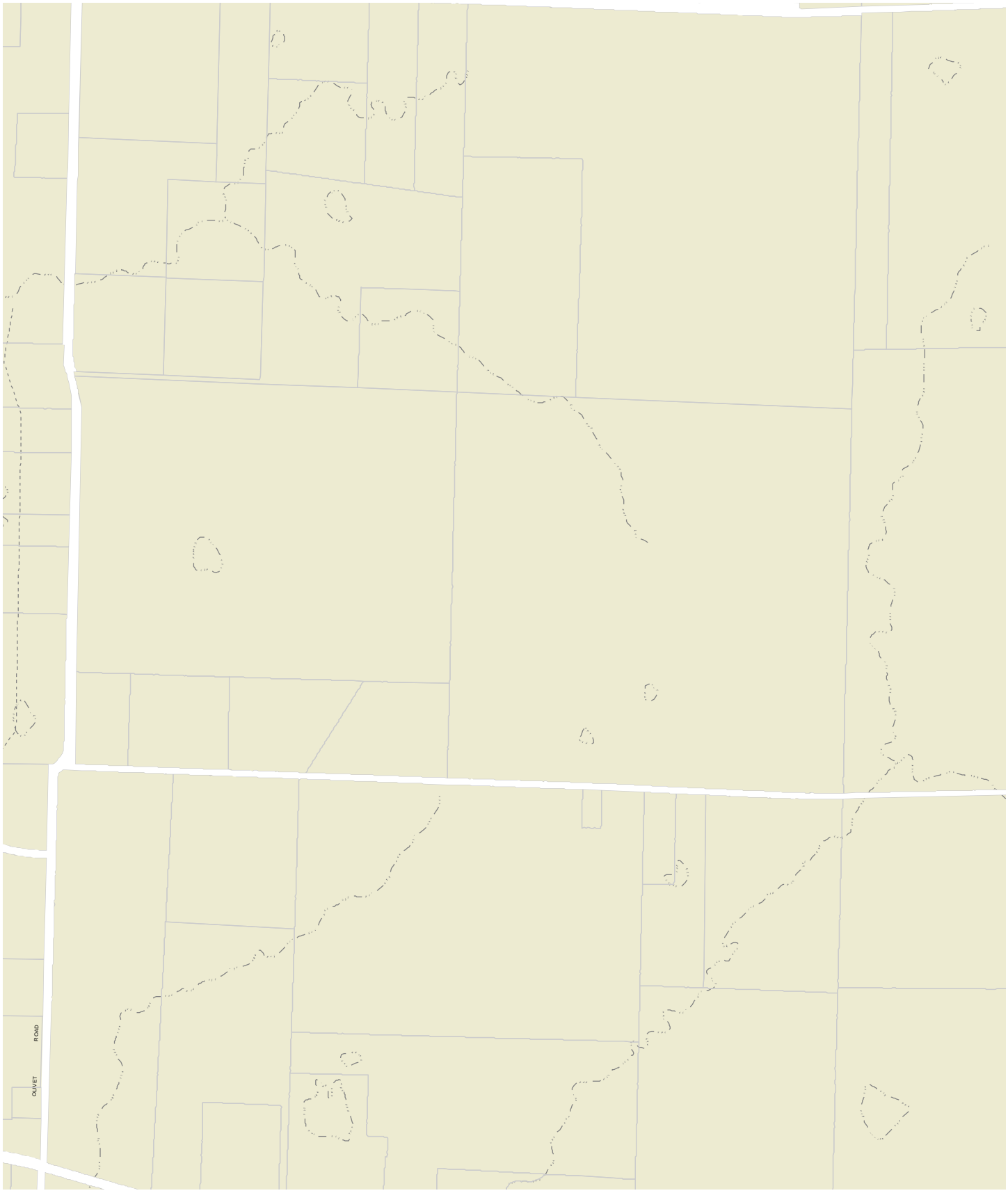

Overlay Zoning

- Floodplain
- Historic Preservation
- Scenic Roadway
- Urban Conservation
- Boone County Zoning
- Trail
- COLT
- Streams

City of Columbia

Department of Community Development

0 245 490 980 1,470 1,960

Feet

N

					K7	K8	K9	K10	K11	K12		
					J7	J8	J9	J10	J11	J12		
		I3	I4	I5	I6	I7	I8	I9	I10	I11	I12	
		H3	H4	H5	H6	H7	H8	H9	H10	H11	H12	
	G2	G3	G4	G5	G6	G7	G8	G9	G10	G11	G12	G13
	F2	F3	F4	F5	F6	F7	F8	F9	F10	F11	F12	F13
	E2	E3	E4	E5	E6	E7	E8	E9	E10	E11	E12	E13
D1	D2	D3	D4	D5	D6	D7	D8	D9	D10	D11	D12	D13
C1	C2	C3	C4	C5	C6	C7	C8	C9	C10	C11		
B1	B2	B3	B4	B5	B6	B7	B8	B9	B10	B11		
A1	A2	A3	A4	A5	A6	A7	A8	A9	A10	A11		

E13

Note: Parcel boundaries are property of Boone County

Accurate as of: August 17, 2012

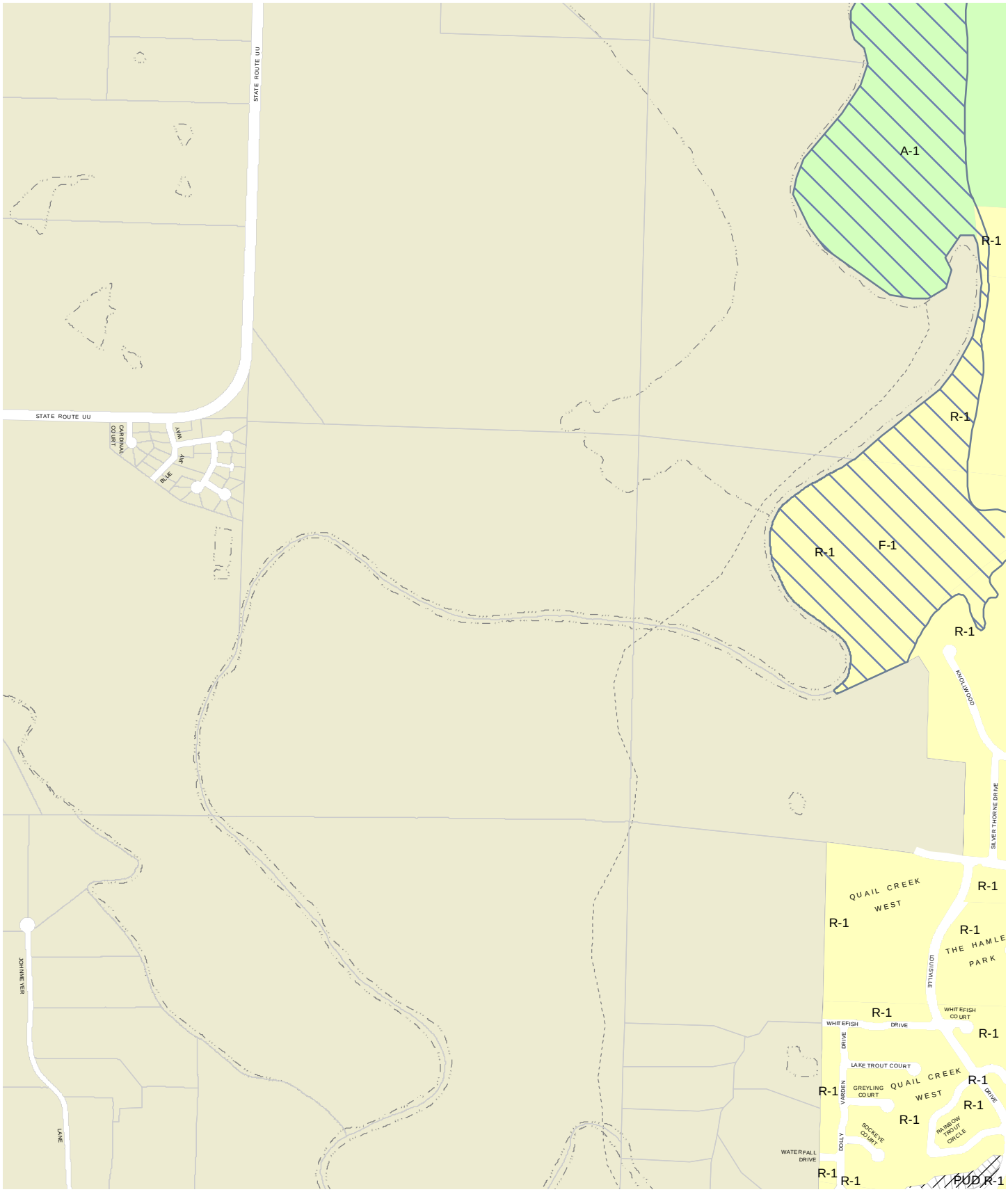

Overlay Zoning

- Floodplain
- Historic Preservation
- Scenic Roadway
- Urban Conservation
- Boone County Zoning
- Trail
- COLT
- Streams

City of Columbia

Department of Community Development

0 245 490 980 1,470 1,960

Feet

N

						K7	K8	K9	K10	K11	K12	
						J7	J8	J9	J10	J11	J12	
		I3	I4	I5	I6	I7	I8	I9	I10	I11	I12	
		H3	H4	H5	H6	H7	H8	H9	H10	H11	H12	
	G2	G3	G4	G5	G6	G7	G8	G9	G10	G11	G12	G13
	F2	F3	F4	F5	F6	F7	F8	F9	F10	F11	F12	F13
	E2	E3	E4	E5	E6	E7	E8	E9	E10	E11	E12	E13
D1	D2	D3	D4	D5	D6	D7	D8	D9	D10	D11	D12	D13
C1	C2	C3	C4	C5	C6	C7	C8	C9	C10	C11		
B1	B2	B3	B4	B5	B6	B7	B8	B9	B10	B11		
A1	A2	A3	A4	A5	A6	A7	A8	A9	A10	A11		

F2

Note: Parcel boundaries are property of Boone County

Accurate as of: August 17, 2012

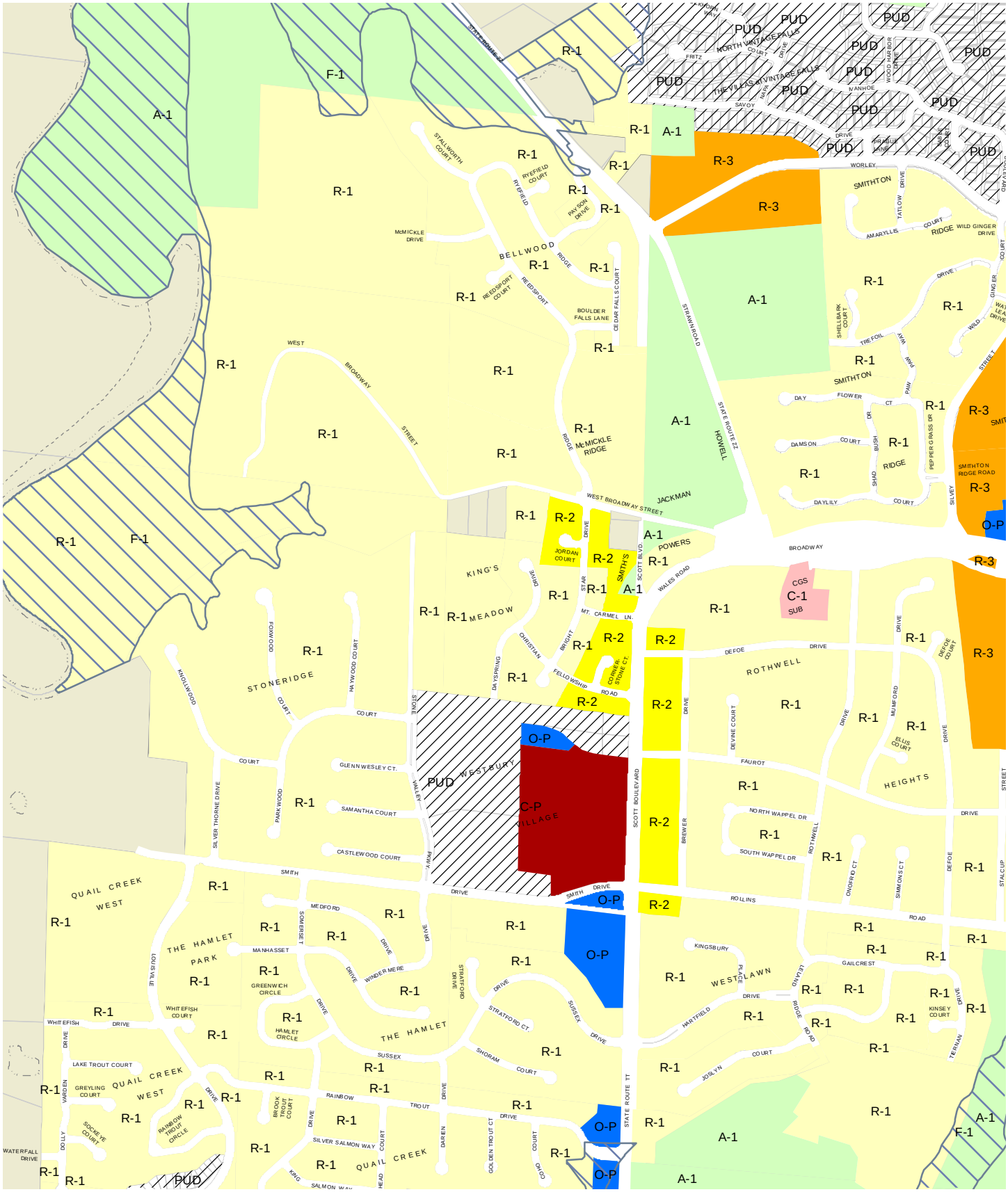

Overlay Zoning

- Floodplain
- Historic Preservation
- Scenic Roadway
- Urban Conservation
- Boone County Zoning
- Trail
- COLT
- Streams

City of Columbia

Department of Community Development

0 245 490 980 1,470 1,960

Feet

N

						K7	K8	K9	K10	K11	K12	
						J7	J8	J9	J10	J11	J12	
		I3	I4	I5	I6	I7	I8	I9	I10	I11	I12	
		H3	H4	H5	H6	H7	H8	H9	H10	H11	H12	
G2	G3	G4	G5	G6	G7	G8	G9	G10	G11	G12	G13	
F2	F3	F4	F5	F6	F7	F8	F9	F10	F11	F12	F13	
E2	E3	E4	E5	E6	E7	E8	E9	E10	E11	E12	E13	
D1	D2	D3	D4	D5	D6	D7	D8	D9	D10	D11	D12	D13
C1	C2	C3	C4	C5	C6	C7	C8	C9	C10	C11		
B1	B2	B3	B4	B5	B6	B7	B8	B9	B10	B11		
A1	A2	A3	A4	A5	A6	A7	A8	A9	A10	A11		

F3

Note: Parcel boundaries are property of Boone County

Accurate as of: August 17, 2012

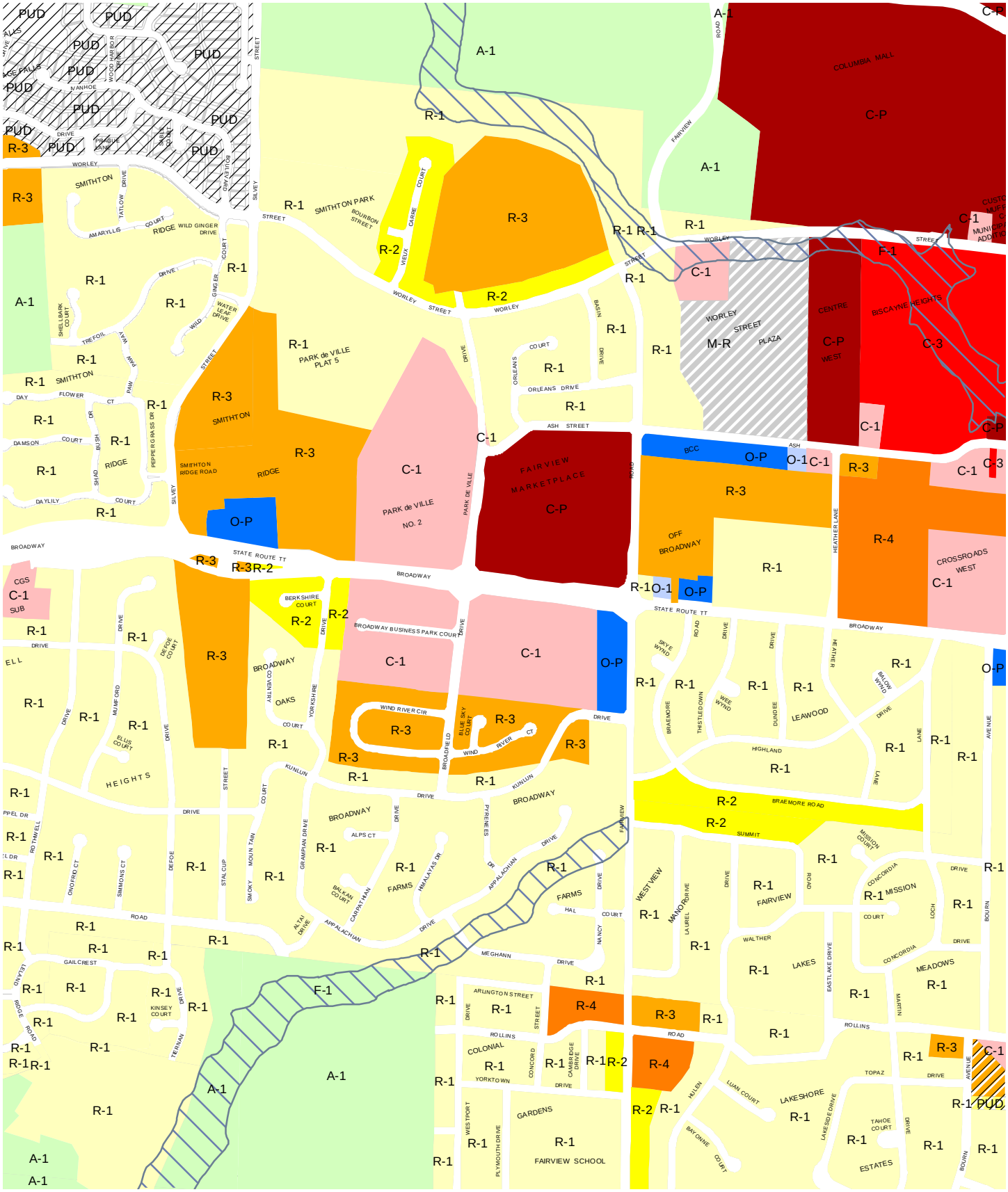

Overlay Zoning

- Floodplain
- Historic Preservation
- Scenic Roadway
- Urban Conservation
- Boone County Zoning
- Trail
- COLT
- Streams

City of Columbia

Department of Community Development

Note: Parcel boundaries are property of Boone County

Accurate as of: August 17, 2012

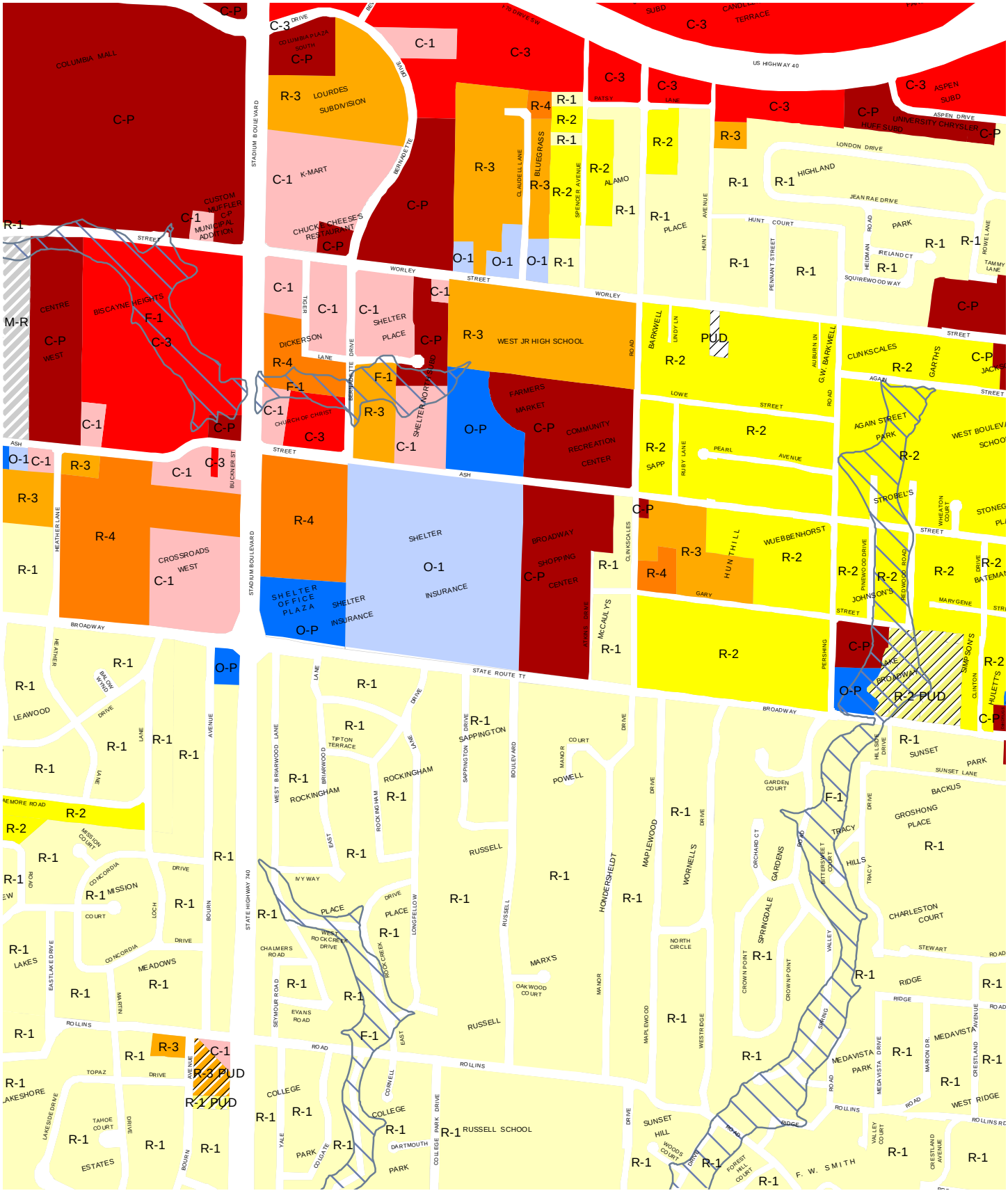

Overlay Zoning

- Floodplain
- Historic Preservation
- Scenic Roadway
- Urban Conservation
- Boone County Zoning
- Trail
- COLT
- Streams

City of Columbia

Department of Community Development

0 245 490 980 1,470 1,960

Feet

N

					K7	K8	K9	K10	K11	K12		
					J7	J8	J9	J10	J11	J12		
		I3	I4	I5	I6	I7	I8	I9	I10	I11	I12	
		H3	H4	H5	H6	H7	H8	H9	H10	H11	H12	
G2	G3	G4	G5	G6	G7	G8	G9	G10	G11	G12	G13	
F2	F3	F4	F5	F6	F7	F8	F9	F10	F11	F12	F13	
E2	E3	E4	E5	E6	E7	E8	E9	E10	E11	E12	E13	
D1	D2	D3	D4	D5	D6	D7	D8	D9	D10	D11	D12	D13
C1	C2	C3	C4	C5	C6	C7	C8	C9	C10	C11		
B1	B2	B3	B4	B5	B6	B7	B8	B9	B10	B11		
A1	A2	A3	A4	A5	A6	A7	A8	A9	A10	A11		

F5

Note: Parcel boundaries are property of Boone County

Accurate as of: August 17, 2012

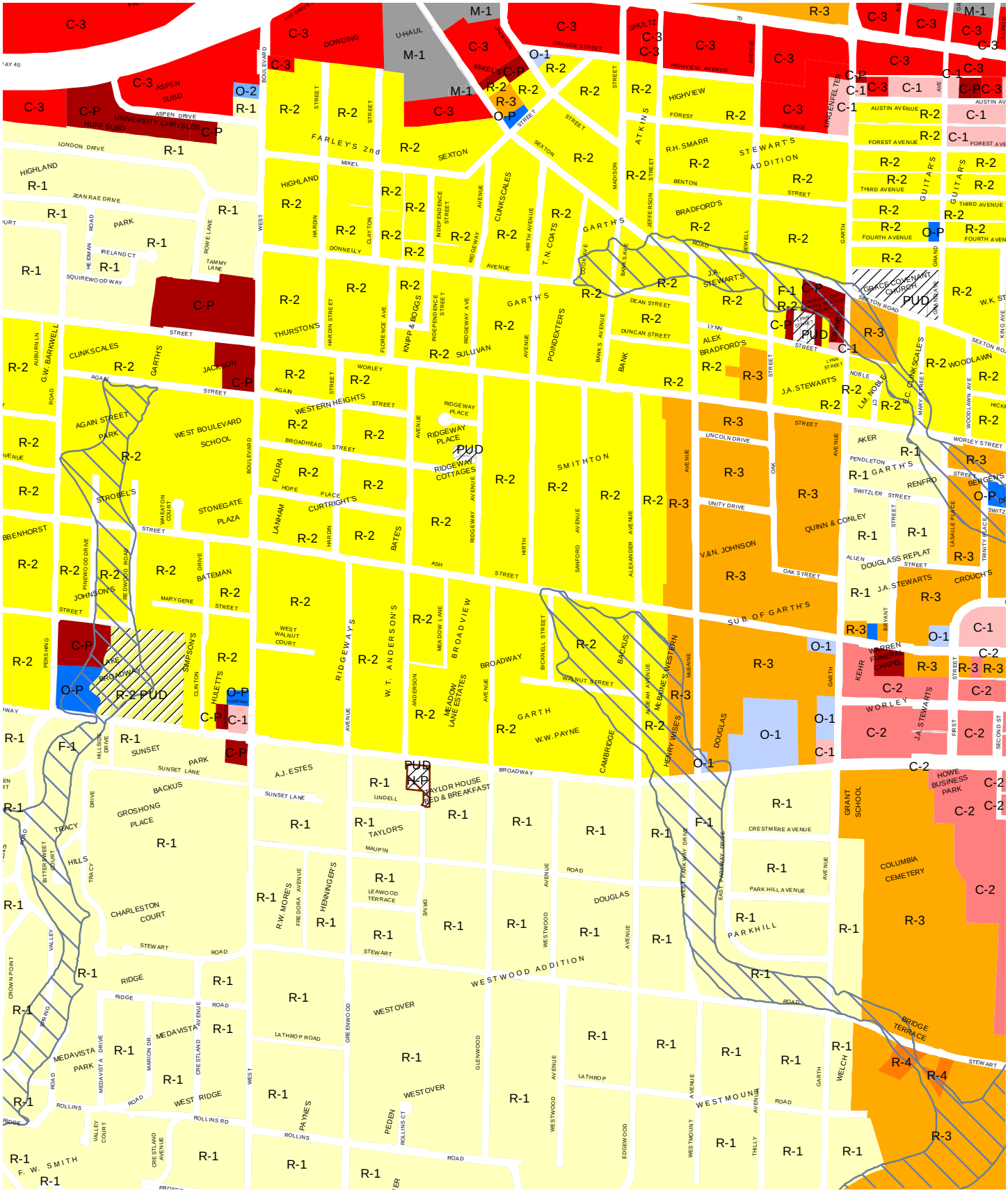

Overlay Zoning

- Floodplain
- Historic Preservation
- Scenic Roadway
- Urban Conservation
- Boone County Zoning
- Trail
- COLT
- Streams

City of Columbia

Department of Community Development

0 245 490 980 1,470 1,960

Feet

N

					K7	K8	K9	K10	K11	K12		
					J7	J8	J9	J10	J11	J12		
		I3	I4	I5	I6	I7	I8	I9	I10	I11	I12	
		H3	H4	H5	H6	H7	H8	H9	H10	H11	H12	
G2	G3	G4	G5	G6	G7	G8	G9	G10	G11	G12	G13	
F2	F3	F4	F5	F6	F7	F8	F9	F10	F11	F12	F13	
E2	E3	E4	E5	E6	E7	E8	E9	E10	E11	E12	E13	
D1	D2	D3	D4	D5	D6	D7	D8	D9	D10	D11	D12	D13
C1	C2	C3	C4	C5	C6	C7	C8	C9	C10	C11		
B1	B2	B3	B4	B5	B6	B7	B8	B9	B10	B11		
A1	A2	A3	A4	A5	A6	A7	A8	A9	A10	A11		

F6

Note: Parcel boundaries are property of Boone County

Accurate as of: August 17, 2012

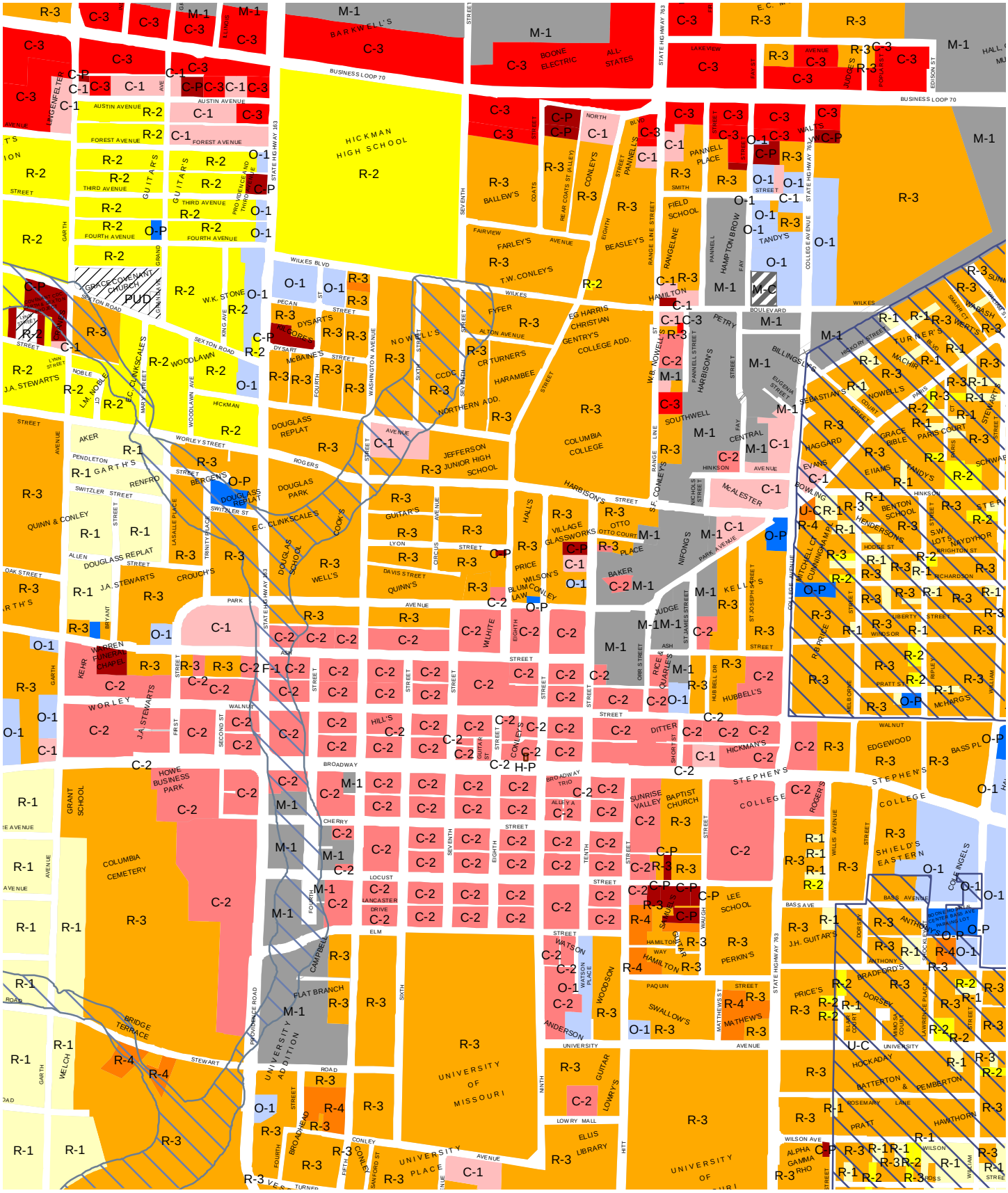

Overlay Zoning

- Floodplain
- Historic Preservation
- Scenic Roadway
- Urban Conservation
- Boone County Zoning
- Trail
- COLT
- Streams

City of Columbia

Department of Community Development

0 245 490 980 1,470 1,960

Feet

N

					K7	K8	K9	K10	K11	K12		
					J7	J8	J9	J10	J11	J12		
		I3	I4	I5	I6	I7	I8	I9	I10	I11	I12	
		H3	H4	H5	H6	H7	H8	H9	H10	H11	H12	
G2	G3	G4	G5	G6	G7	G8	G9	G10	G11	G12	G13	
F2	F3	F4	F5	F6	**F7**	F8	F9	F10	F11	F12	F13	
E2	E3	E4	E5	E6	E7	E8	E9	E10	E11	E12	E13	
D1	D2	D3	D4	D5	D6	D7	D8	D9	D10	D11	D12	D13
C1	C2	C3	C4	C5	C6	C7	C8	C9	C10	C11		
B1	B2	B3	B4	B5	B6	B7	B8	B9	B10	B11		
A1	A2	A3	A4	A5	A6	A7	A8	A9	A10	A11		

F7

Note: Parcel boundaries are property of Boone County

Accurate as of: August 17, 2012

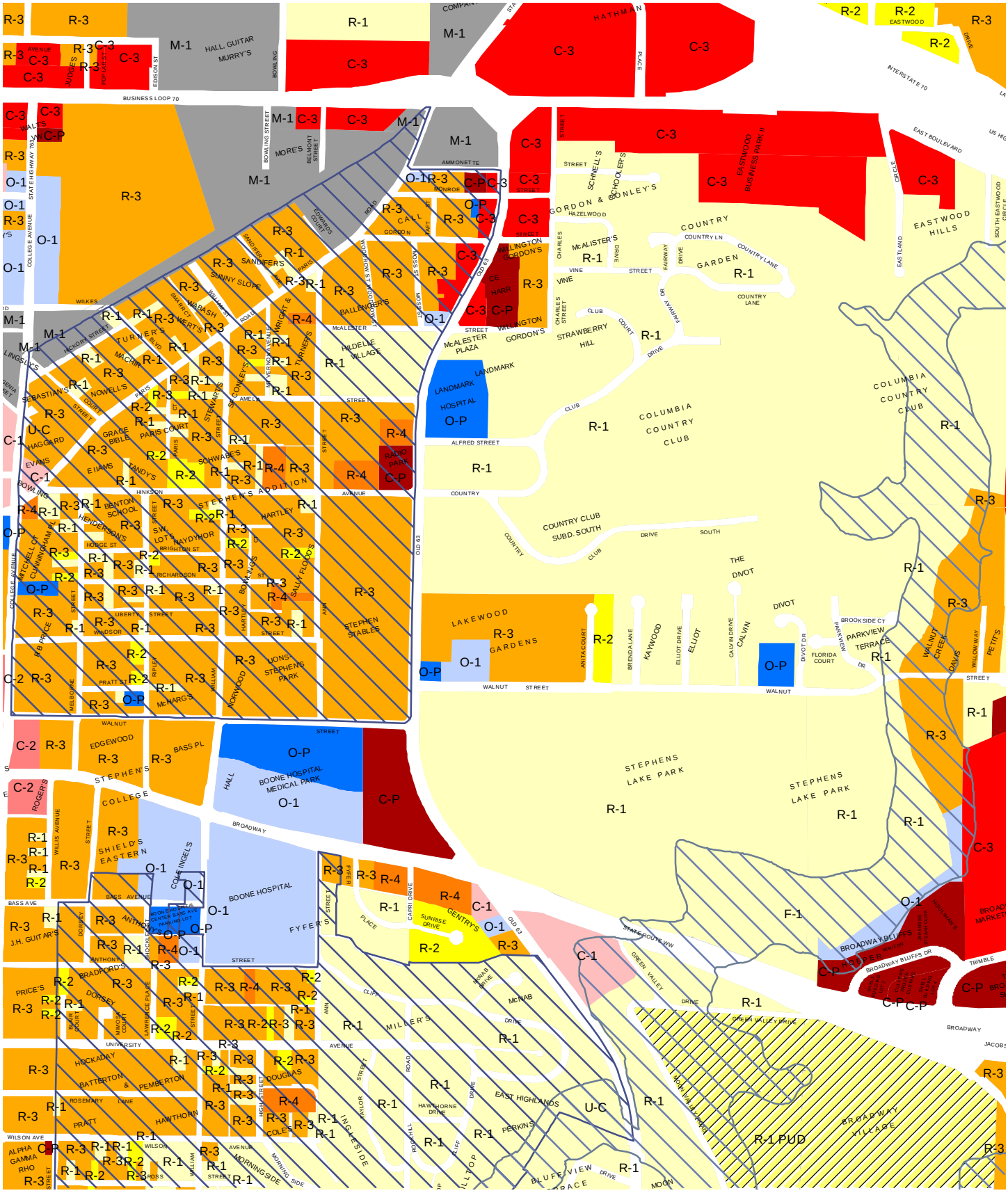

Overlay Zoning

- Floodplain
- Historic Preservation
- Scenic Roadway
- Urban Conservation
- Boone County Zoning
- Trail
- COLT
- Streams

City of Columbia

Department of Community Development

0 245 490 980 1,470 1,960

Feet

N

					K7	K8	K9	K10	K11	K12	
					J7	J8	J9	J10	J11	J12	
		I3	I4	I5	I6	I7	I8	I9	I10	I11	I12	
		H3	H4	H5	H6	H7	H8	H9	H10	H11	H12	
	G2	G3	G4	G5	G6	G7	G8	G9	G10	G11	G12	G13
	F2	F3	F4	F5	F6	F7	**F8**	F9	F10	F11	F12	F13
	E2	E3	E4	E5	E6	E7	E8	E9	E10	E11	E12	E13
D1	D2	D3	D4	D5	D6	D7	D8	D9	D10	D11	D12	D13
C1	C2	C3	C4	C5	C6	C7	C8	C9	C10	C11		
B1	B2	B3	B4	B5	B6	B7	B8	B9	B10	B11		
A1	A2	A3	A4	A5	A6	A7	A8	A9	A10	A11		

F8

Note: Parcel boundaries are property of Boone County

Accurate as of: August 17, 2012

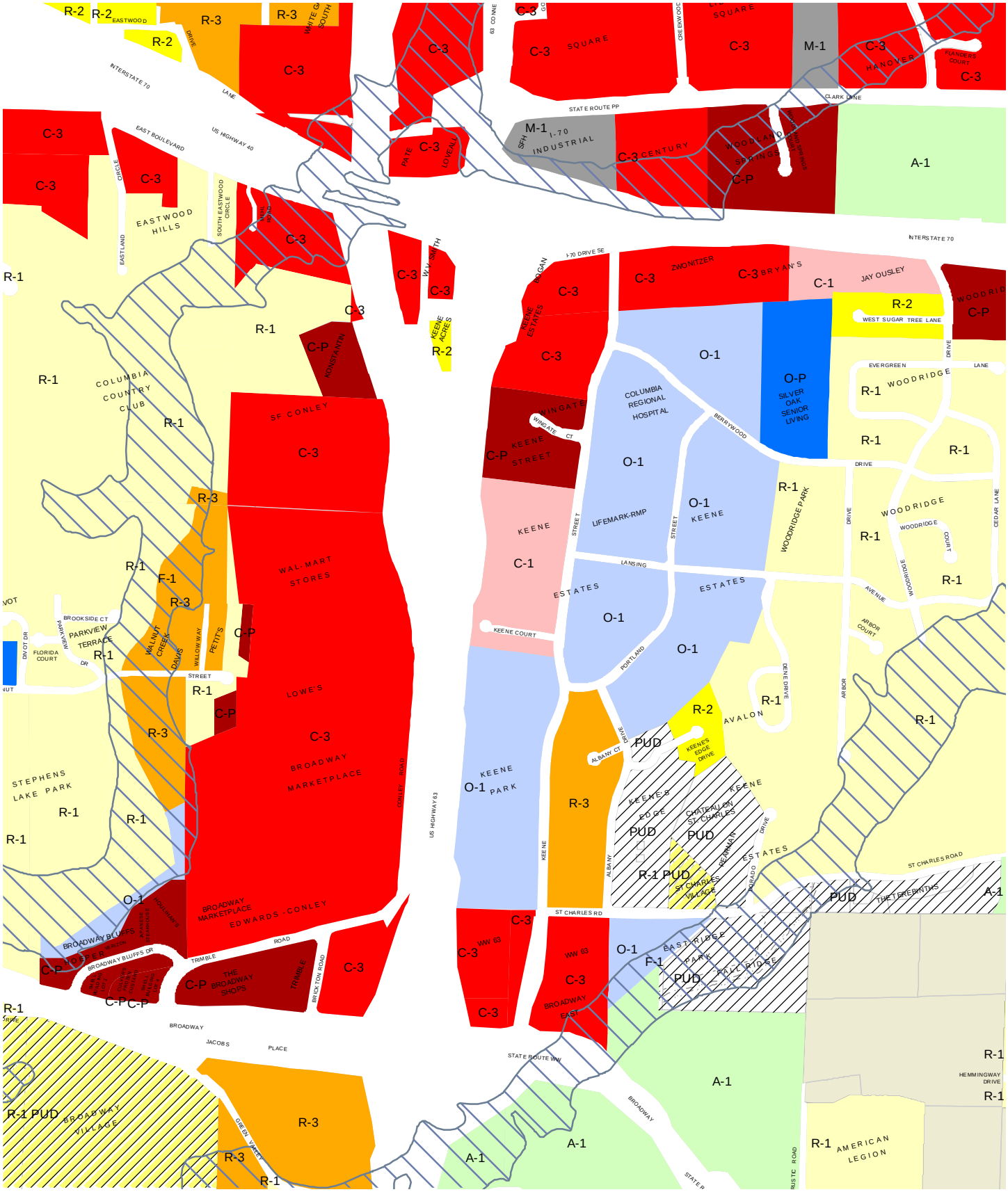

Overlay Zoning

- Floodplain
- Historic Preservation
- Scenic Roadway
- Urban Conservation
- Boone County Zoning
- Trail
- COLT
- Streams

City of Columbia

Department of Community Development

0 245 490 980 1,470 1,960

Feet

N

						K7	K8	K9	K10	K11	K12	
						J7	J8	J9	J10	J11	J12	
		I3	I4	I5	I6	I7	I8	I9	I10	I11	I12	
		H3	H4	H5	H6	H7	H8	H9	H10	H11	H12	
	G2	G3	G4	G5	G6	G7	G8	G9	G10	G11	G12	G13
	F2	F3	F4	F5	F6	F7	F8	F9	F10	F11	F12	F13
	E2	E3	E4	E5	E6	E7	E8	E9	E10	E11	E12	E13
D1	D2	D3	D4	D5	D6	D7	D8	D9	D10	D11	D12	D13
C1	C2	C3	C4	C5	C6	C7	C8	C9	C10	C11		
B1	B2	B3	B4	B5	B6	B7	B8	B9	B10	B11		
A1	A2	A3	A4	A5	A6	A7	A8	A9	A10	A11		

F9

Note: Parcel boundaries are property of Boone County

Accurate as of: August 17, 2012

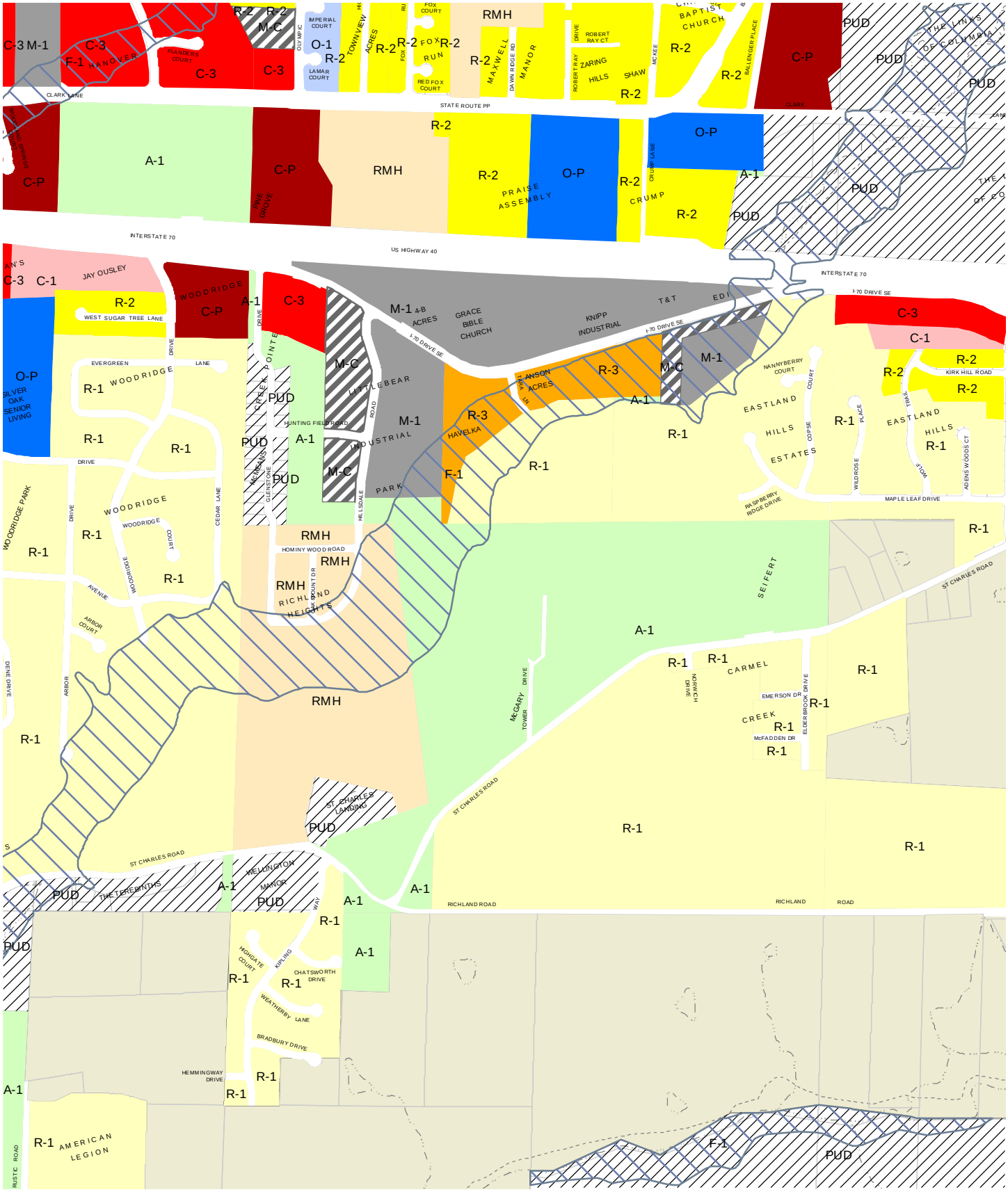

Overlay Zoning

- Floodplain
- Historic Preservation
- Scenic Roadway
- Urban Conservation
- Boone County Zoning
- Trail
- COLT
- Streams

City of Columbia

Department of Community Development

0 245 490 980 1,470 1,960

Feet

N

						K7	K8	K9	K10	K11	K12	
						J7	J8	J9	J10	J11	J12	
		I3	I4	I5	I6	I7	I8	I9	I10	I11	I12	
		H3	H4	H5	H6	H7	H8	H9	H10	H11	H12	
	G2	G3	G4	G5	G6	G7	G8	G9	G10	G11	G12	G13
	F2	F3	F4	F5	F6	F7	F8	F9	F10	F11	F12	F13
	E2	E3	E4	E5	E6	E7	E8	E9	E10	E11	E12	E13
D1	D2	D3	D4	D5	D6	D7	D8	D9	D10	D11	D12	D13
C1	C2	C3	C4	C5	C6	C7	C8	C9	C10	C11		
B1	B2	B3	B4	B5	B6	B7	B8	B9	B10	B11		
A1	A2	A3	A4	A5	A6	A7	A8	A9	A10	A11		

F10

Note: Parcel boundaries are property of Boone County

Accurate as of: August 17, 2012

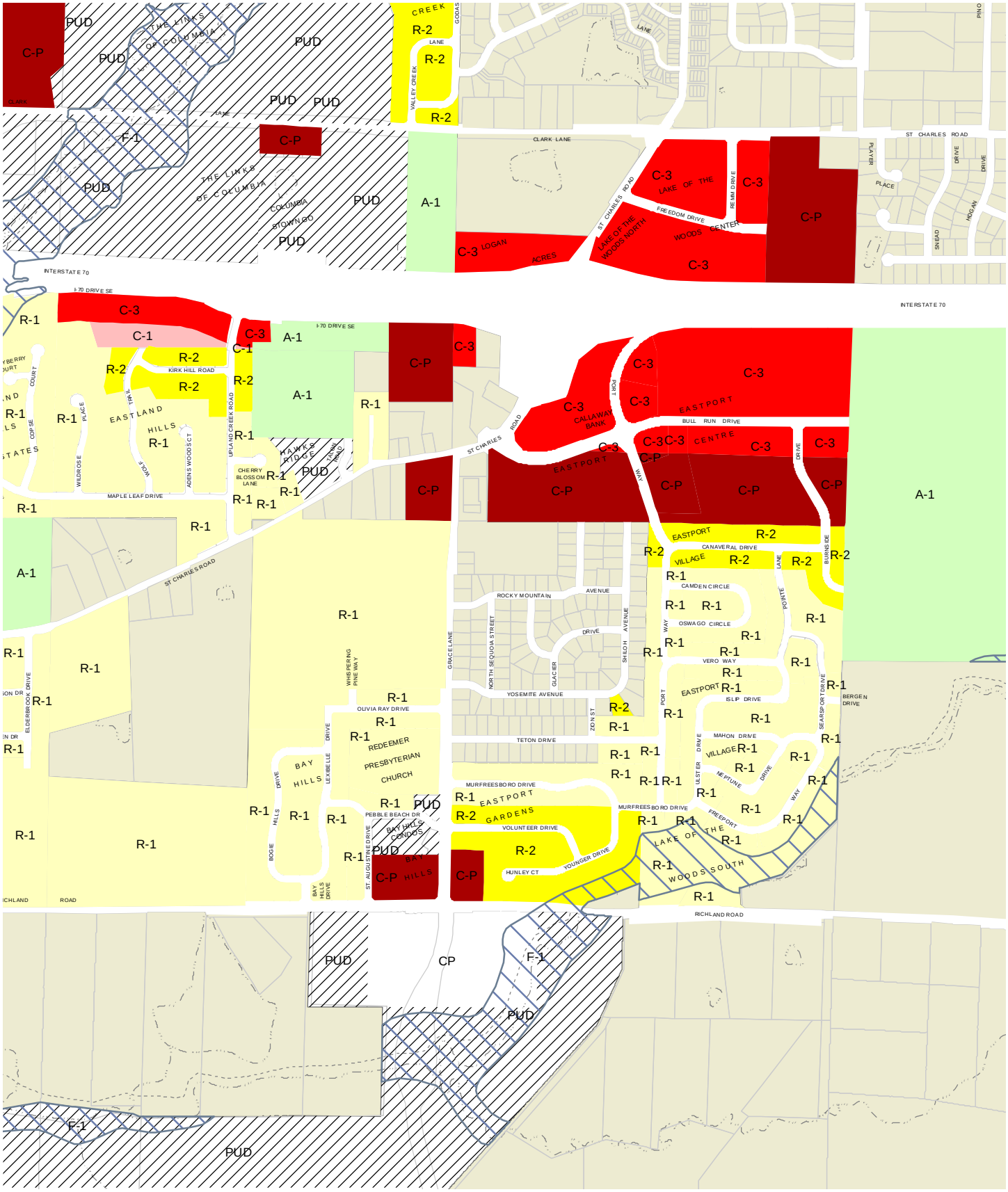

Overlay Zoning

- Floodplain
- Historic Preservation
- Scenic Roadway
- Urban Conservation
- Boone County Zoning
- Trail
- COLT
- Streams

City of Columbia

Department of Community Development

0 245 490 980 1,470 1,960

Feet

N

						K7	K8	K9	K10	K11	K12	
						J7	J8	J9	J10	J11	J12	
		I3	I4	I5	I6	I7	I8	I9	I10	I11	I12	
		H3	H4	H5	H6	H7	H8	H9	H10	H11	H12	
G2	G3	G4	G5	G6	G7	G8	G9	G10	G11	G12	G13	
F2	F3	F4	F5	F6	F7	F8	F9	F10	F11	F12	F13	
E2	E3	E4	E5	E6	E7	E8	E9	E10	E11	E12	E13	
D1	D2	D3	D4	D5	D6	D7	D8	D9	D10	D11	D12	D13
C1	C2	C3	C4	C5	C6	C7	C8	C9	C10	C11		
B1	B2	B3	B4	B5	B6	B7	B8	B9	B10	B11		
A1	A2	A3	A4	A5	A6	A7	A8	A9	A10	A11		

F11

Note: Parcel boundaries are property of Boone County

Accurate as of: August 17, 2012

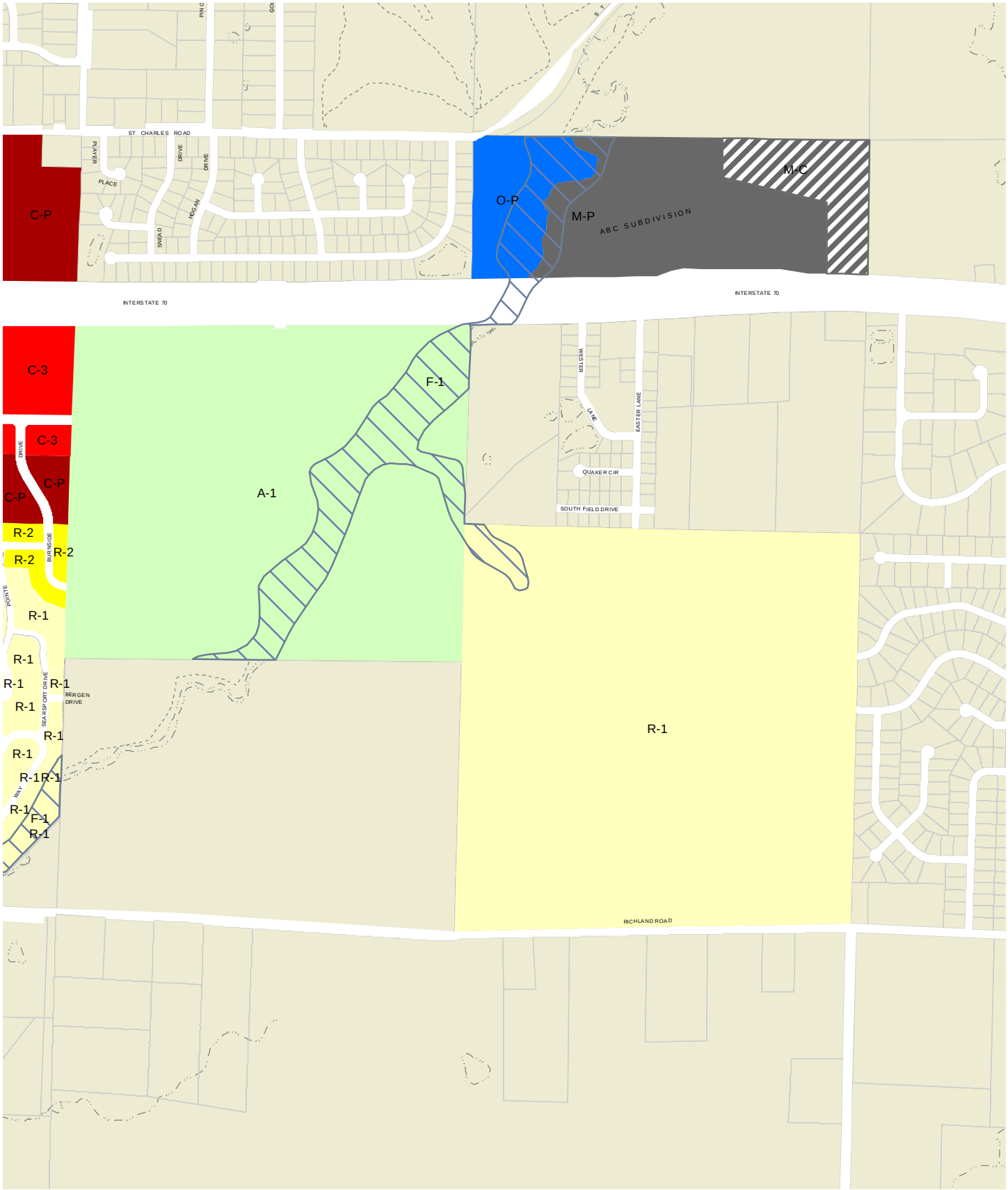

Overlay Zoning

- Floodplain
- Historic Preservation
- Scenic Roadway
- Urban Conservation
- Boone County Zoning
- Trail
- COLT
- Streams

City of Columbia

Department of Community Development

0 245 490 980 1,470 1,960

Feet

N

						K7	K8	K9	K10	K11	K12	
						J7	J8	J9	J10	J11	J12	
		I3	I4	I5	I6	I7	I8	I9	I10	I11	I12	
		H3	H4	H5	H6	H7	H8	H9	H10	H11	H12	
	G2	G3	G4	G5	G6	G7	G8	G9	G10	G11	G12	G13
	F2	F3	F4	F5	F6	F7	F8	F9	F10	F11	F12	F13
	E2	E3	E4	E5	E6	E7	E8	E9	E10	E11	E12	E13
D1	D2	D3	D4	D5	D6	D7	D8	D9	D10	D11	D12	D13
C1	C2	C3	C4	C5	C6	C7	C8	C9	C10	C11		
B1	B2	B3	B4	B5	B6	B7	B8	B9	B10	B11		
A1	A2	A3	A4	A5	A6	A7	A8	A9	A10	A11		

F12

Note: Parcel boundaries are property of Boone County

Accurate as of: August 17, 2012

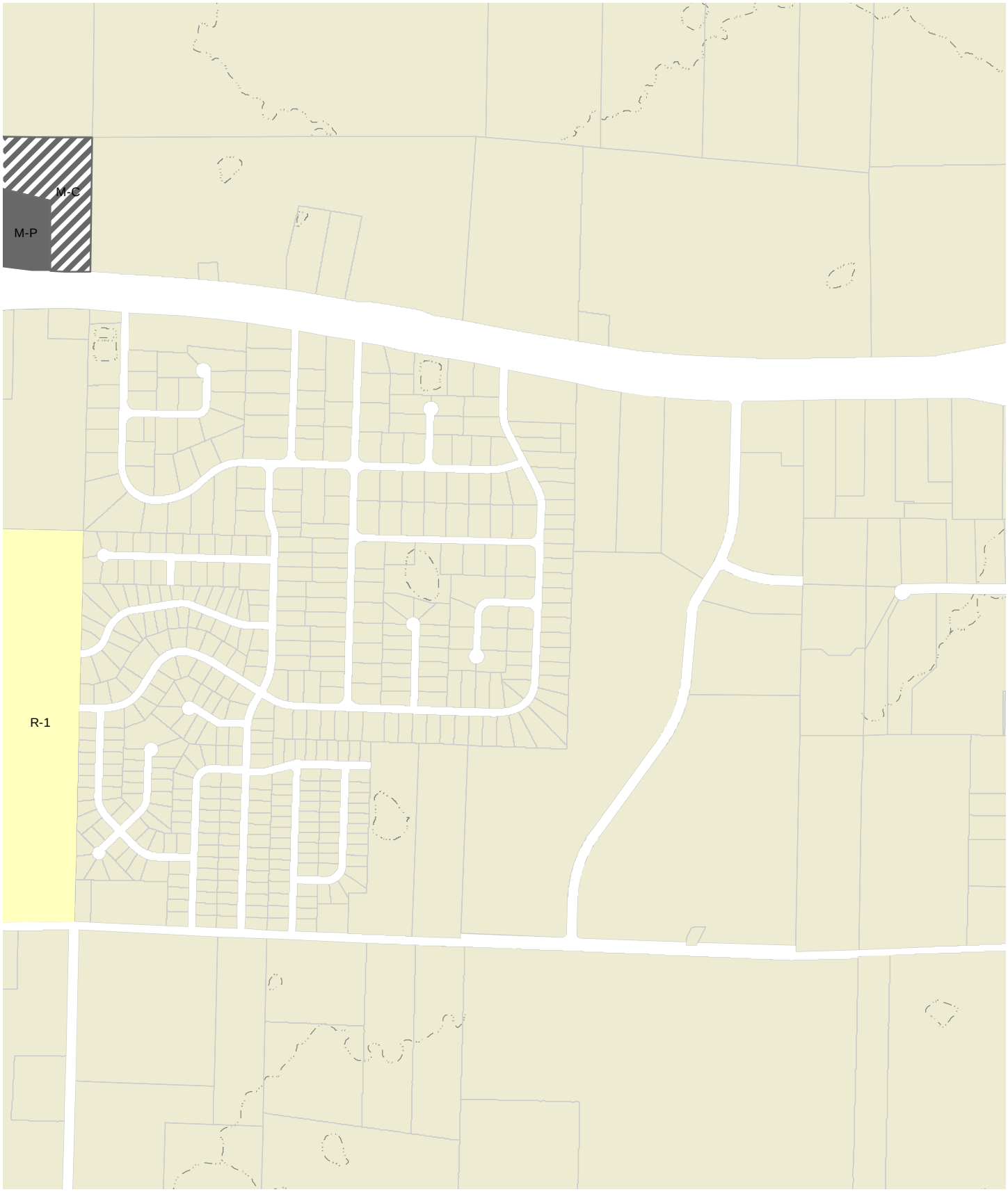

Overlay Zoning

- Floodplain
- Historic Preservation
- Scenic Roadway
- Urban Conservation
- Boone County Zoning
- Trail
- COLT
- Streams

City of Columbia

Department of Community Development

0 245 490 980 1,470 1,960

Feet

N

						K7	K8	K9	K10	K11	K12	
						J7	J8	J9	J10	J11	J12	
		I3	I4	I5	I6	I7	I8	I9	I10	I11	I12	
		H3	H4	H5	H6	H7	H8	H9	H10	H11	H12	
	G2	G3	G4	G5	G6	G7	G8	G9	G10	G11	G12	G13
	F2	F3	F4	F5	F6	F7	F8	F9	F10	F11	F12	F13
	E2	E3	E4	E5	E6	E7	E8	E9	E10	E11	E12	E13
D1	D2	D3	D4	D5	D6	D7	D8	D9	D10	D11	D12	D13
C1	C2	C3	C4	C5	C6	C7	C8	C9	C10	C11		
B1	B2	B3	B4	B5	B6	B7	B8	B9	B10	B11		
A1	A2	A3	A4	A5	A6	A7	A8	A9	A10	A11		

F13

Note: Parcel boundaries are property of Boone County

Accurate as of: August 17, 2012

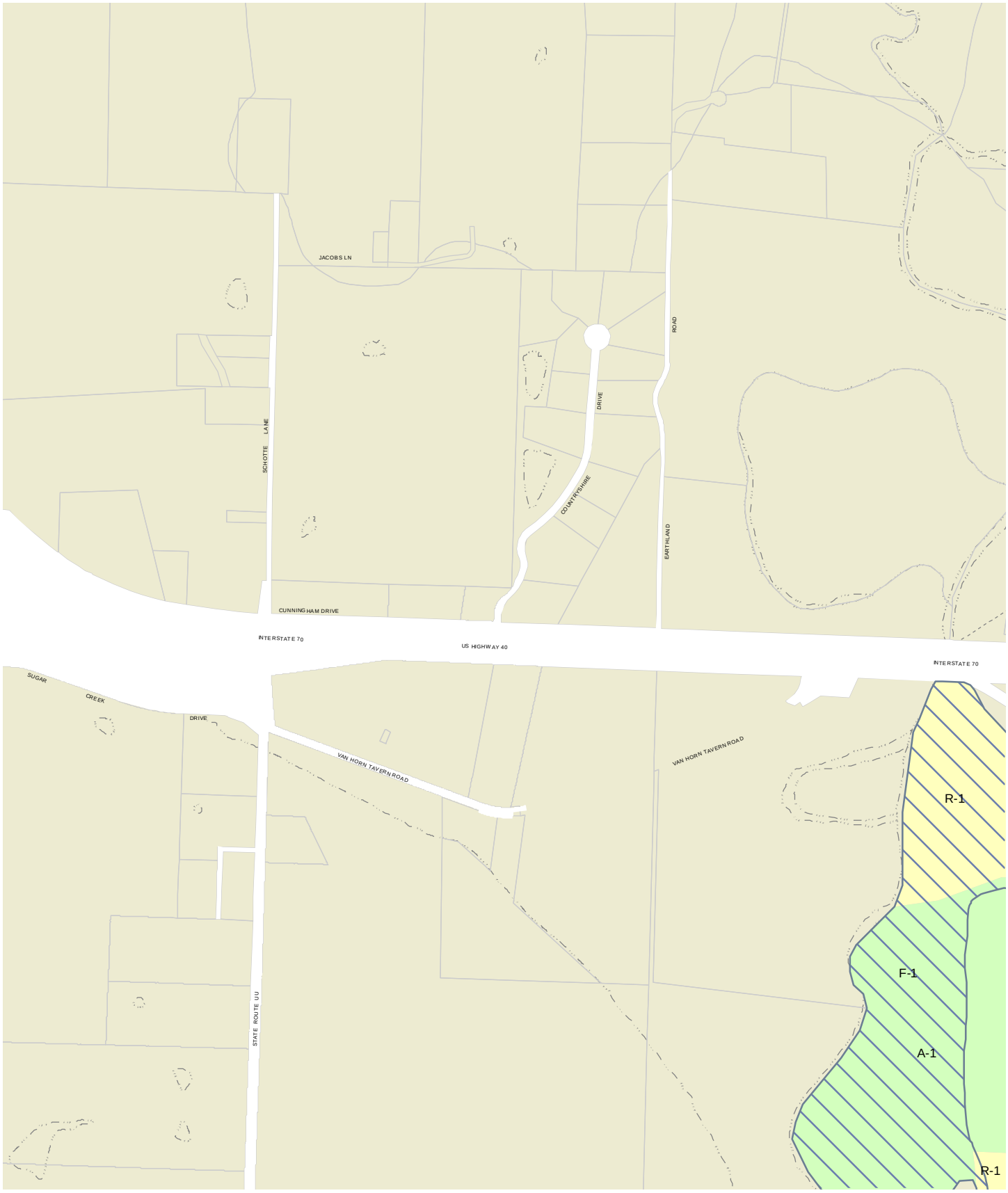

Overlay Zoning

- Floodplain
- Historic Preservation
- Scenic Roadway
- Urban Conservation
- Boone County Zoning
- Trail
- COLT
- Streams

City of Columbia

Department of Community Development

0 245 490 980 1,470 1,960

Feet

N

						K7	K8	K9	K10	K11	K12	
						J7	J8	J9	J10	J11	J12	
		I3	I4	I5	I6	I7	I8	I9	I10	I11	I12	
		H3	H4	H5	H6	H7	H8	H9	H10	H11	H12	
	G2	G3	G4	G5	G6	G7	G8	G9	G10	G11	G12	G13
	F2	F3	F4	F5	F6	F7	F8	F9	F10	F11	F12	F13
	E2	E3	E4	E5	E6	E7	E8	E9	E10	E11	E12	E13
D1	D2	D3	D4	D5	D6	D7	D8	D9	D10	D11	D12	D13
C1	C2	C3	C4	C5	C6	C7	C8	C9	C10	C11		
B1	B2	B3	B4	B5	B6	B7	B8	B9	B10	B11		
A1	A2	A3	A4	A5	A6	A7	A8	A9	A10	A11		

G2

Note: Parcel boundaries are property of Boone County

Accurate as of: August 17, 2012

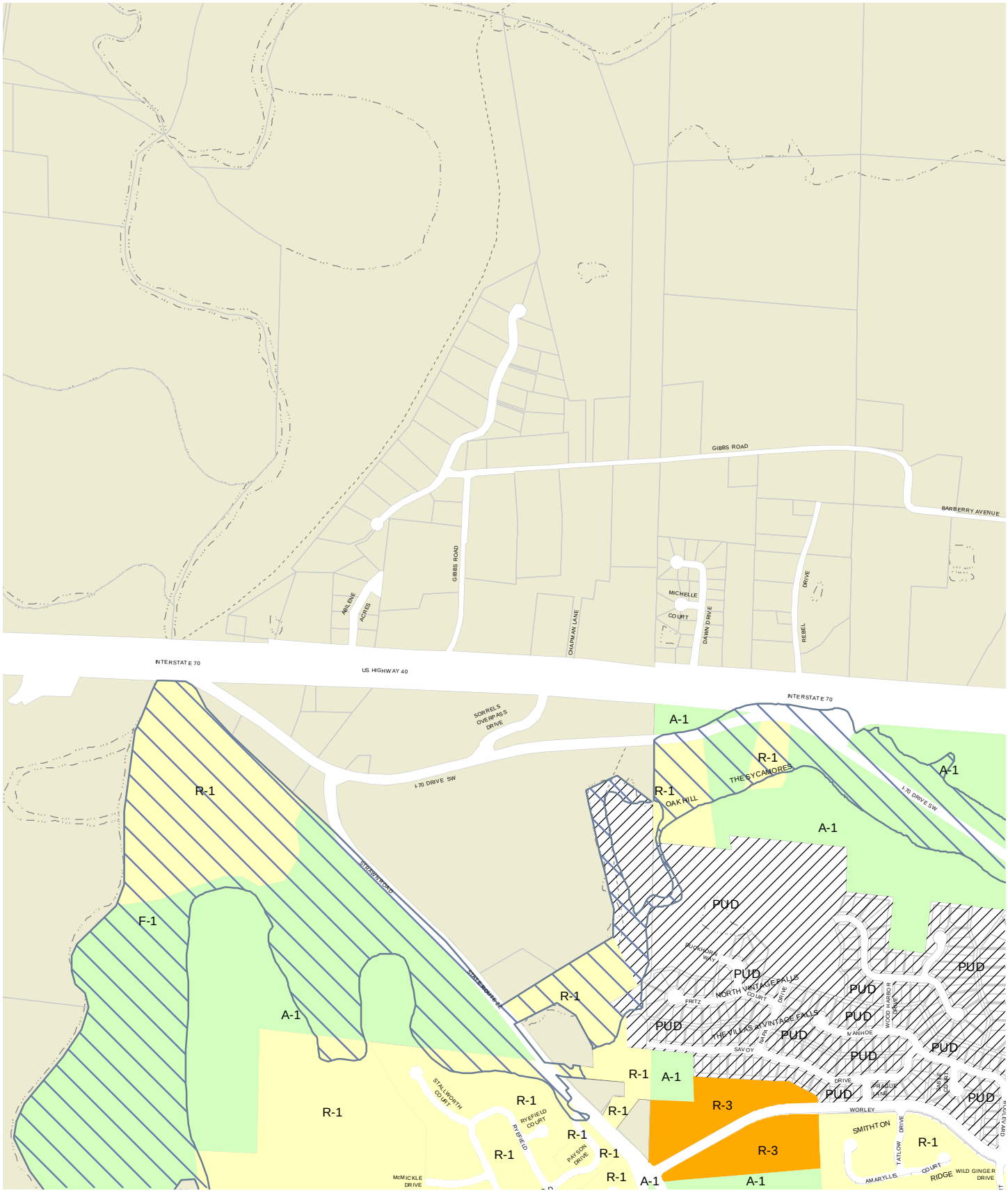

Overlay Zoning

- Floodplain
- Historic Preservation
- Scenic Roadway
- Urban Conservation
- Boone County Zoning
- Trail
- COLT
- Streams

City of Columbia

Department of Community Development

0 245 490 980 1,470 1,960

Feet

N

						K7	K8	K9	K10	K11	K12	
						J7	J8	J9	J10	J11	J12	
		I3	I4	I5	I6	I7	I8	I9	I10	I11	I12	
		H3	H4	H5	H6	H7	H8	H9	H10	H11	H12	
	G2	G3	G4	G5	G6	G7	G8	G9	G10	G11	G12	G13
	F2	F3	F4	F5	F6	F7	F8	F9	F10	F11	F12	F13
	E2	E3	E4	E5	E6	E7	E8	E9	E10	E11	E12	E13
D1	D2	D3	D4	D5	D6	D7	D8	D9	D10	D11	D12	D13
C1	C2	C3	C4	C5	C6	C7	C8	C9	C10	C11		
B1	B2	B3	B4	B5	B6	B7	B8	B9	B10	B11		
A1	A2	A3	A4	A5	A6	A7	A8	A9	A10	A11		

G3

Note: Parcel boundaries are property of Boone County

Accurate as of: August 17, 2012

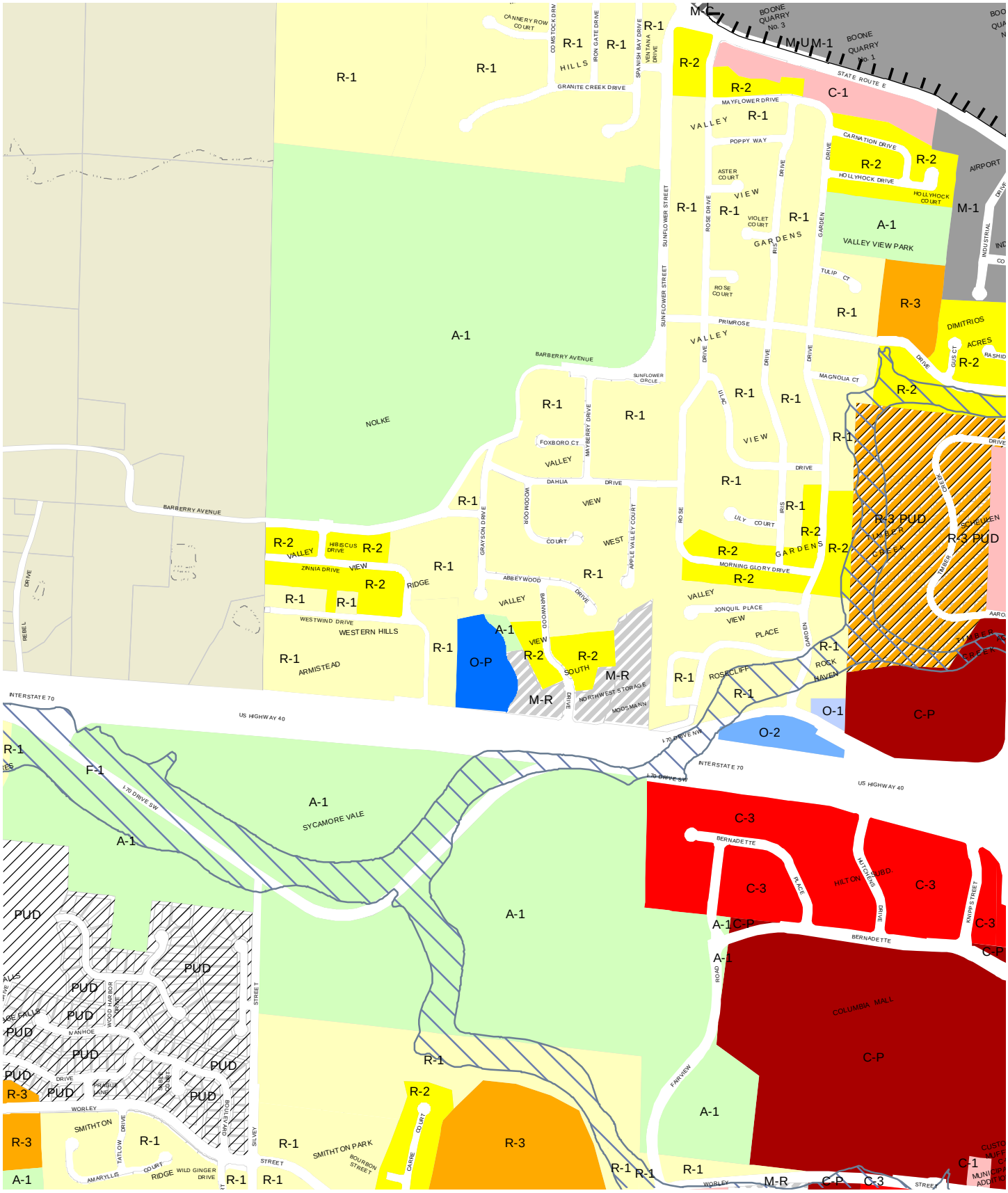

Overlay Zoning

- Floodplain
- Historic Preservation
- Scenic Roadway
- Urban Conservation
- Boone County Zoning
- Trail
- COLT
- Streams

City of Columbia

Department of Community Development

0 245 490 980 1,470 1,960

Feet

N

					K7	K8	K9	K10	K11	K12		
					J7	J8	J9	J10	J11	J12		
		I3	I4	I5	I6	I7	I8	I9	I10	I11	I12	
		H3	H4	H5	H6	H7	H8	H9	H10	H11	H12	
G2	G3	G4	G5	G6	G7	G8	G9	G10	G11	G12	G13	
F2	F3	F4	F5	F6	F7	F8	F9	F10	F11	F12	F13	
E2	E3	E4	E5	E6	E7	E8	E9	E10	E11	E12	E13	
D1	D2	D3	D4	D5	D6	D7	D8	D9	D10	D11	D12	D13
C1	C2	C3	C4	C5	C6	C7	C8	C9	C10	C11		
B1	B2	B3	B4	B5	B6	B7	B8	B9	B10	B11		
A1	A2	A3	A4	A5	A6	A7	A8	A9	A10	A11		

G4

Note: Parcel boundaries are property of Boone County

Accurate as of: August 17, 2012

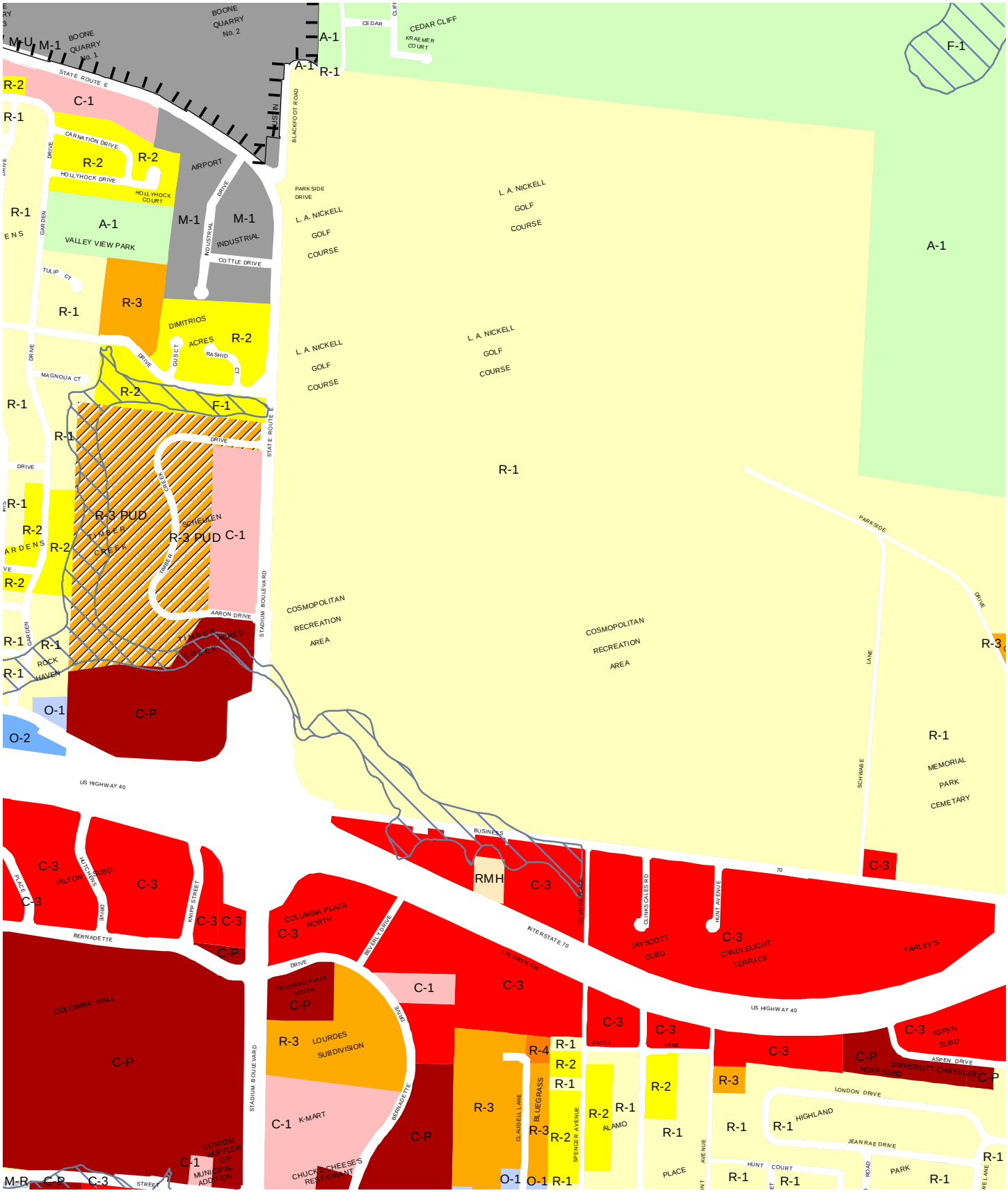

Overlay Zoning

- Floodplain
- Historic Preservation
- Scenic Roadway
- Urban Conservation
- Boone County Zoning
- Trail
- COLT
- Streams

City of Columbia

Department of Community Development

0 245 490 980 1,470 1,960

Feet

N

					K7	K8	K9	K10	K11	K12		
					J7	J8	J9	J10	J11	J12		
		I3	I4	I5	I6	I7	I8	I9	I10	I11	I12	
		H3	H4	H5	H6	H7	H8	H9	H10	H11	H12	
G2	G3	G4	G5	G6	G7	G8	G9	G10	G11	G12	G13	
F2	F3	F4	F5	F6	F7	F8	F9	F10	F11	F12	F13	
E2	E3	E4	E5	E6	E7	E8	E9	E10	E11	E12	E13	
D1	D2	D3	D4	D5	D6	D7	D8	D9	D10	D11	D12	D13
C1	C2	C3	C4	C5	C6	C7	C8	C9	C10	C11		
B1	B2	B3	B4	B5	B6	B7	B8	B9	B10	B11		
A1	A2	A3	A4	A5	A6	A7	A8	A9	A10	A11		

G5

Note: Parcel boundaries are property of Boone County

Accurate as of: August 17, 2012

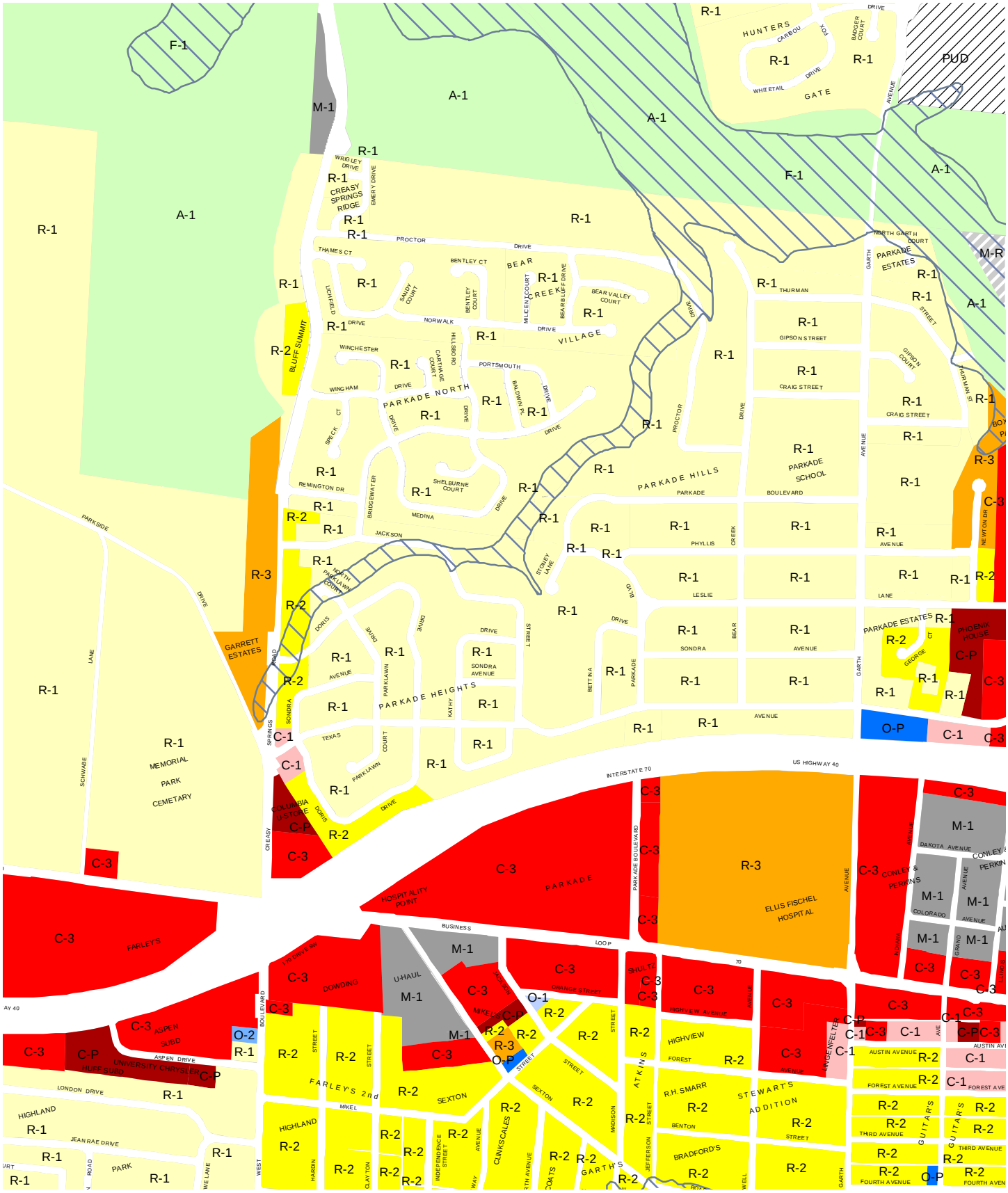

Overlay Zoning

- Floodplain
- Historic Preservation
- Scenic Roadway
- Urban Conservation
- Boone County Zoning
- Trail
- COLT
- Streams

City of Columbia

Department of Community Development

0 245 490 980 1,470 1,960

Feet

N

						K7	K8	K9	K10	K11	K12	
						J7	J8	J9	J10	J11	J12	
		I3	I4	I5	I6	I7	I8	I9	I10	I11	I12	
		H3	H4	H5	H6	H7	H8	H9	H10	H11	H12	
G2	G3	G4	G5	G6	G7	G8	G9	G10	G11	G12	G13	
F2	F3	F4	F5	F6	F7	F8	F9	F10	F11	F12	F13	
E2	E3	E4	E5	E6	E7	E8	E9	E10	E11	E12	E13	
D1	D2	D3	D4	D5	D6	D7	D8	D9	D10	D11	D12	D13
C1	C2	C3	C4	C5	C6	C7	C8	C9	C10	C11		
B1	B2	B3	B4	B5	B6	B7	B8	B9	B10	B11		
A1	A2	A3	A4	A5	A6	A7	A8	A9	A10	A11		

G6

Note: Parcel boundaries are property of Boone County

Accurate as of: August 17, 2012

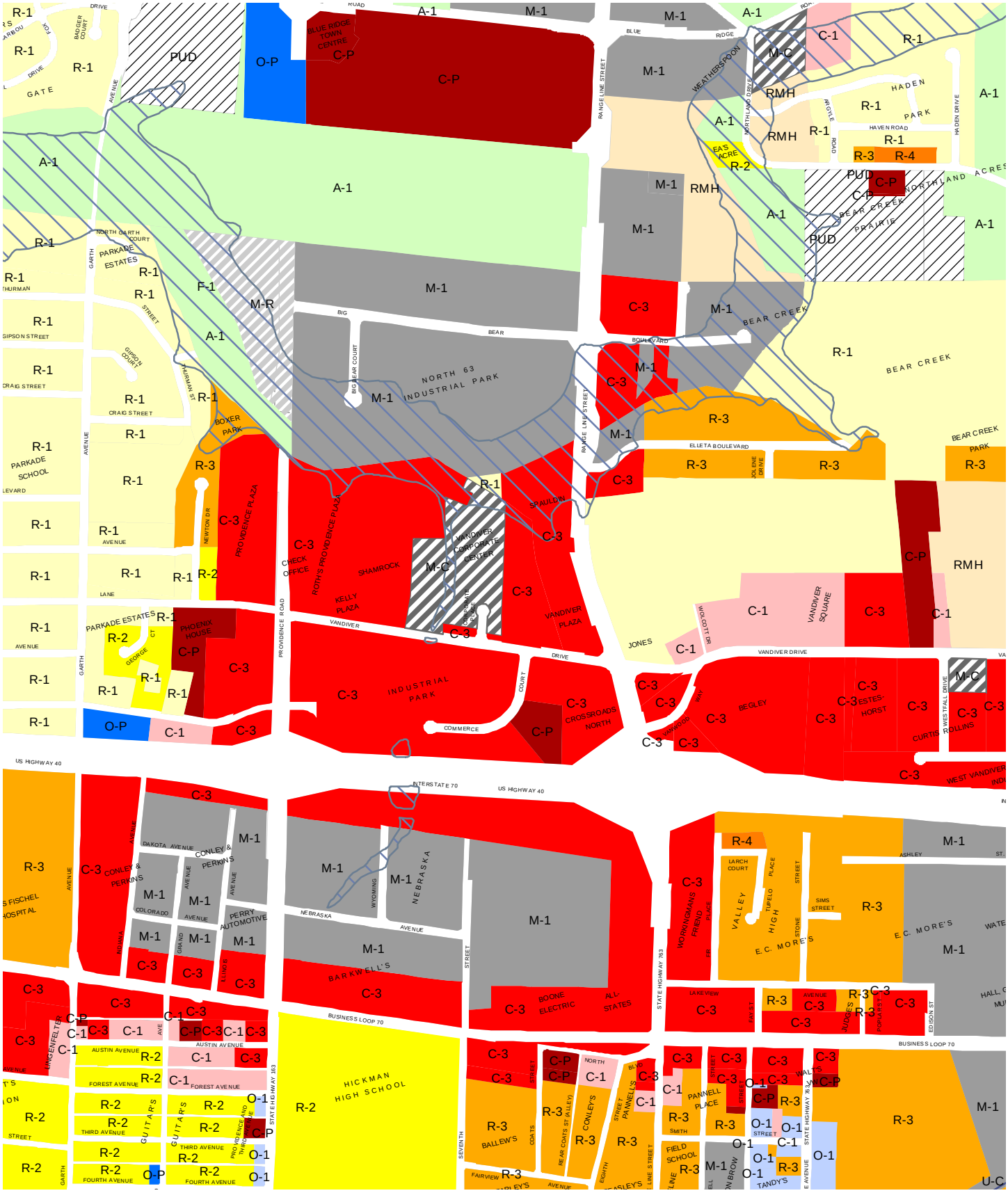

Overlay Zoning

- Floodplain
- Historic Preservation
- Scenic Roadway
- Urban Conservation
- Boone County Zoning
- Trail
- COLT
- Streams

City of Columbia

Department of Community Development

0 245 490 980 1,470 1,960

Feet

N

						K7	K8	K9	K10	K11	K12	
						J7	J8	J9	J10	J11	J12	
		I3	I4	I5	I6	I7	I8	I9	I10	I11	I12	
		H3	H4	H5	H6	H7	H8	H9	H10	H11	H12	
G2	G3	G4	G5	G6	G7	G8	G9	G10	G11	G12	G13	
F2	F3	F4	F5	F6	F7	F8	F9	F10	F11	F12	F13	
E2	E3	E4	E5	E6	E7	E8	E9	E10	E11	E12	E13	
D1	D2	D3	D4	D5	D6	D7	D8	D9	D10	D11	D12	D13
C1	C2	C3	C4	C5	C6	C7	C8	C9	C10	C11		
B1	B2	B3	B4	B5	B6	B7	B8	B9	B10	B11		
A1	A2	A3	A4	A5	A6	A7	A8	A9	A10	A11		

G7

Note: Parcel boundaries are property of Boone County

Accurate as of: August 17, 2012

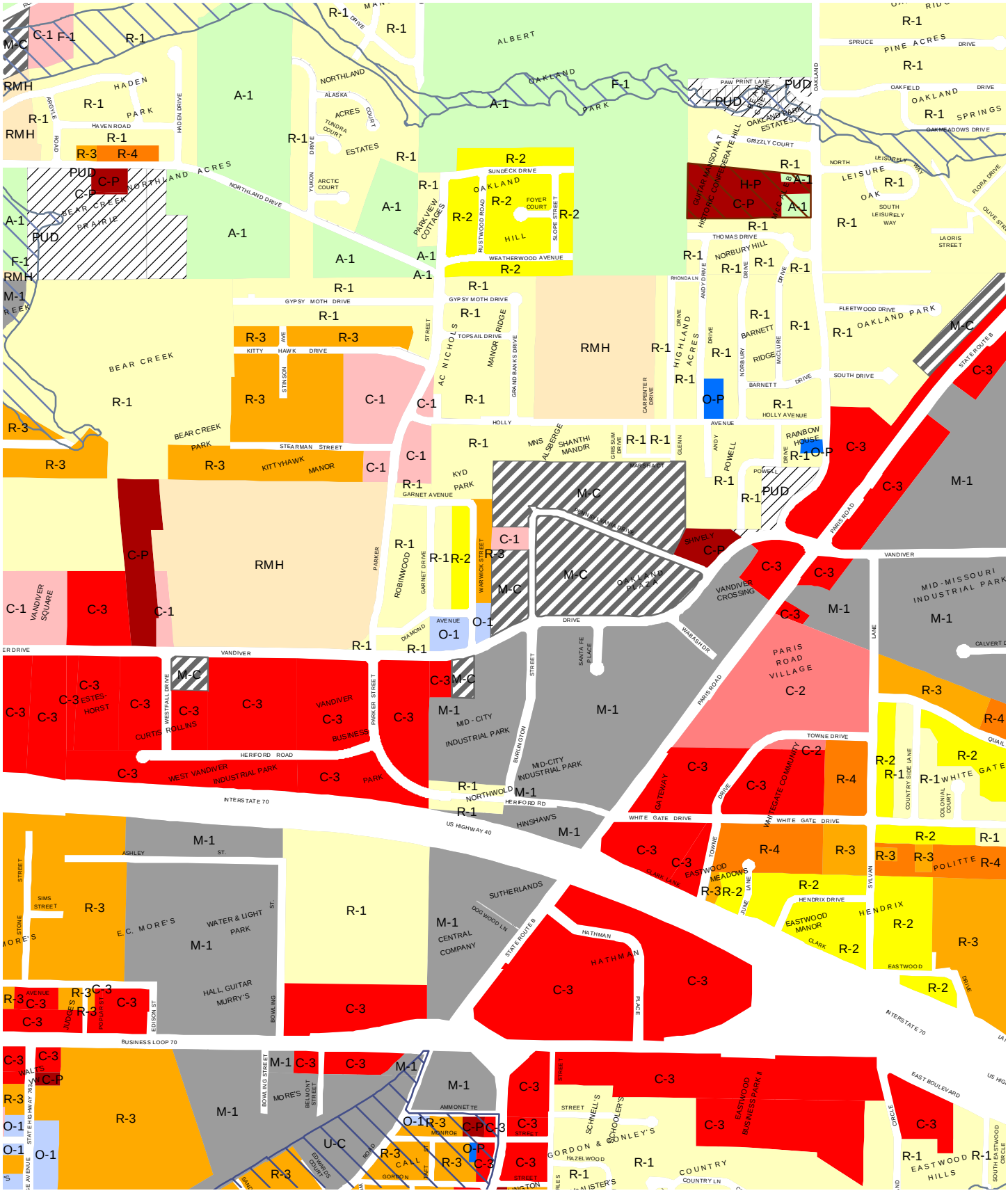

Overlay Zoning

- Floodplain
- Historic Preservation
- Scenic Roadway
- Urban Conservation
- Boone County Zoning
- Trail
- COLT
- Streams

City of Columbia

Department of Community Development

0 245 490 980 1,470 1,960

Feet

N

						K7	K8	K9	K10	K11	K12	
						J7	J8	J9	J10	J11	J12	
		I3	I4	I5	I6	I7	I8	I9	I10	I11	I12	
		H3	H4	H5	H6	H7	H8	H9	H10	H11	H12	
G2	G3	G4	G5	G6	G7	G8	G9	G10	G11	G12	G13	
F2	F3	F4	F5	F6	F7	F8	F9	F10	F11	F12	F13	
E2	E3	E4	E5	E6	E7	E8	E9	E10	E11	E12	E13	
D1	D2	D3	D4	D5	D6	D7	D8	D9	D10	D11	D12	D13
C1	C2	C3	C4	C5	C6	C7	C8	C9	C10	C11		
B1	B2	B3	B4	B5	B6	B7	B8	B9	B10	B11		
A1	A2	A3	A4	A5	A6	A7	A8	A9	A10	A11		

G8

Note: Parcel boundaries are property of Boone County

Accurate as of: August 17, 2012

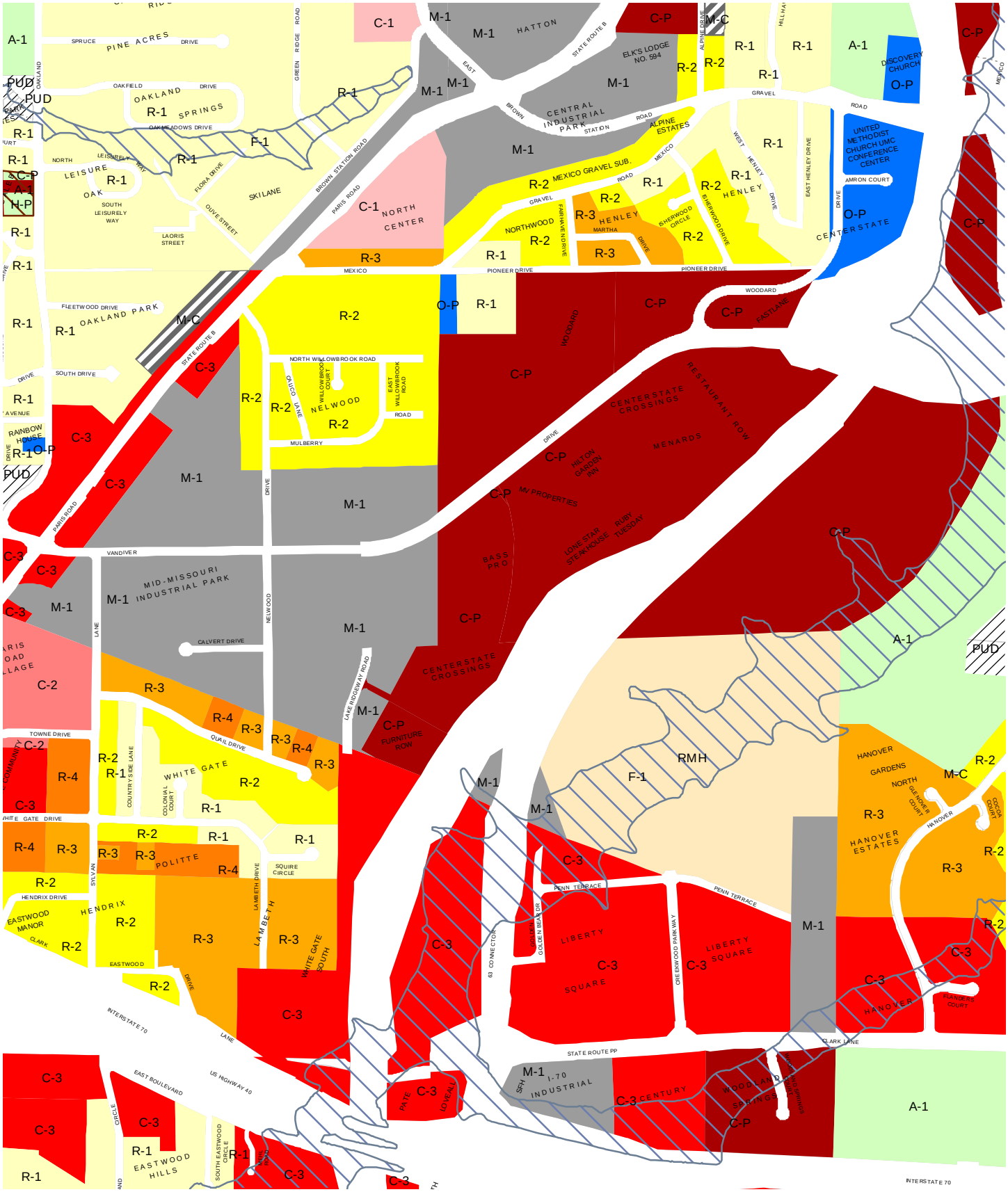

Overlay Zoning

- Floodplain
- Historic Preservation
- Scenic Roadway
- Urban Conservation
- Boone County Zoning
- Trail
- COLT
- Streams

City of Columbia

Department of Community Development

0 245 490 980 1,470 1,960

Feet

N

						K7	K8	K9	K10	K11	K12	
						J7	J8	J9	J10	J11	J12	
		I3	I4	I5	I6	I7	I8	I9	I10	I11	I12	
		H3	H4	H5	H6	H7	H8	H9	H10	H11	H12	
G2	G3	G4	G5	G6	G7	G8	G9	G10	G11	G12	G13	
F2	F3	F4	F5	F6	F7	F8	F9	F10	F11	F12	F13	
E2	E3	E4	E5	E6	E7	E8	E9	E10	E11	E12	E13	
D1	D2	D3	D4	D5	D6	D7	D8	D9	D10	D11	D12	D13
C1	C2	C3	C4	C5	C6	C7	C8	C9	C10	C11		
B1	B2	B3	B4	B5	B6	B7	B8	B9	B10	B11		
A1	A2	A3	A4	A5	A6	A7	A8	A9	A10	A11		

G9

Note: Parcel boundaries are property of Boone County

Accurate as of: August 17, 2012

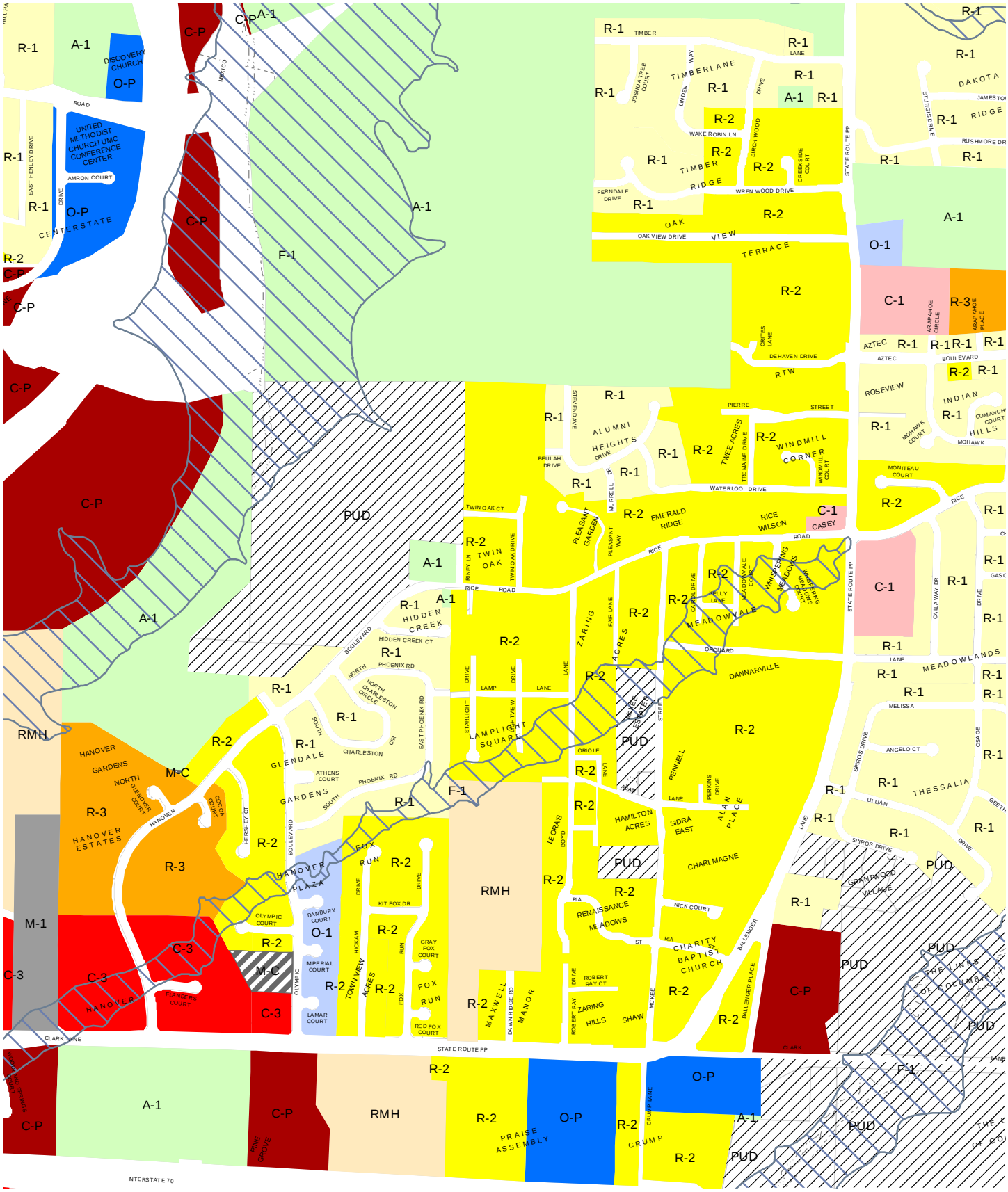

Overlay Zoning

- Floodplain
- Historic Preservation
- Scenic Roadway
- Urban Conservation
- Boone County Zoning
- Trail
- COLT
- Streams

City of Columbia

Department of Community Development

0 245 490 980 1,470 1,960

Feet

N

						K7	K8	K9	K10	K11	K12	
						J7	J8	J9	J10	J11	J12	
		I3	I4	I5	I6	I7	I8	I9	I10	I11	I12	
		H3	H4	H5	H6	H7	H8	H9	H10	H11	H12	
G2	G3	G4	G5	G6	G7	G8	G9	G10	G11	G12	G13	
F2	F3	F4	F5	F6	F7	F8	F9	F10	F11	F12	F13	
E2	E3	E4	E5	E6	E7	E8	E9	E10	E11	E12	E13	
D1	D2	D3	D4	D5	D6	D7	D8	D9	D10	D11	D12	D13
C1	C2	C3	C4	C5	C6	C7	C8	C9	C10	C11		
B1	B2	B3	B4	B5	B6	B7	B8	B9	B10	B11		
A1	A2	A3	A4	A5	A6	A7	A8	A9	A10	A11		

G10

Note: Parcel boundaries are property of Boone County

Accurate as of: August 17, 2012

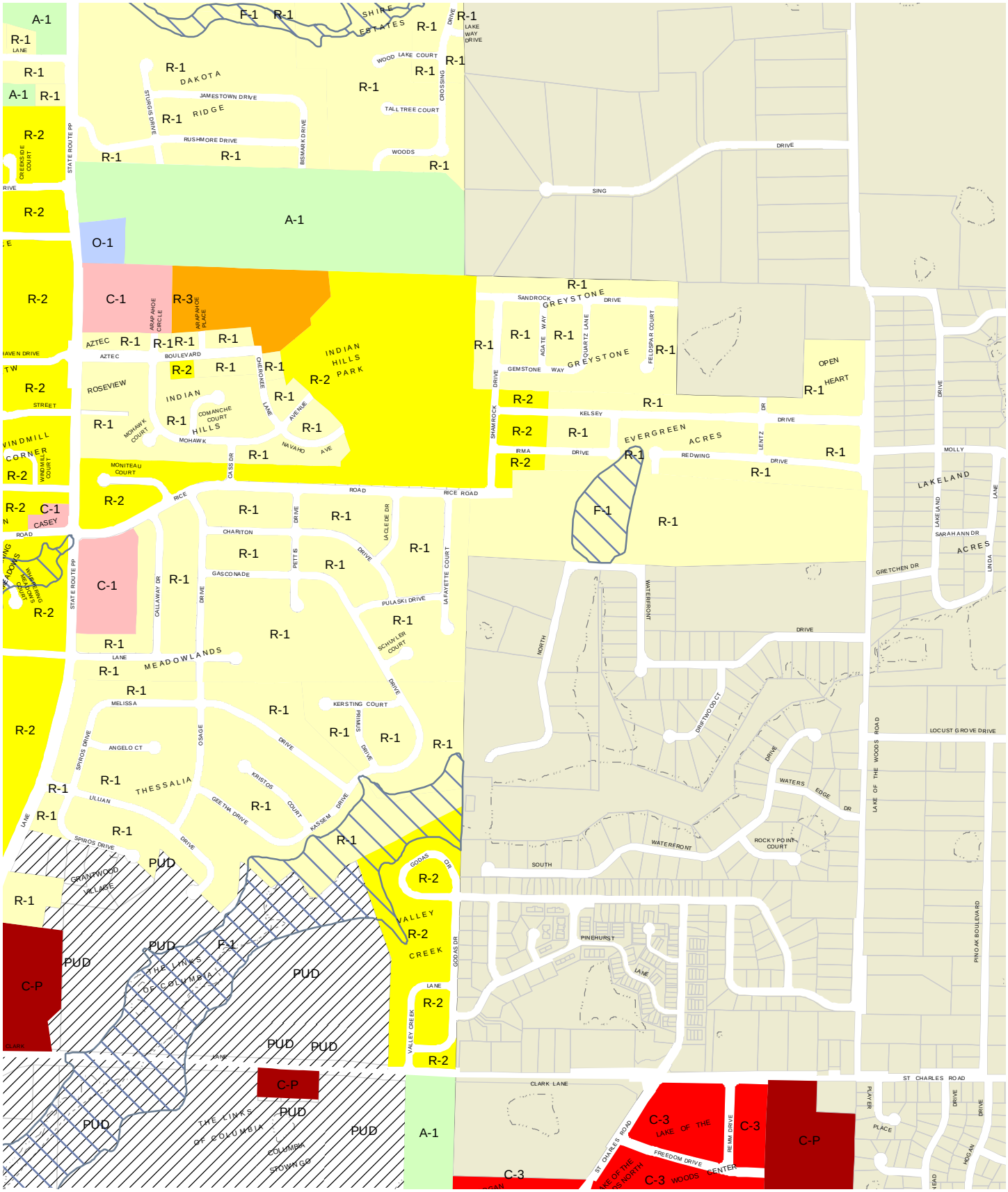

Overlay Zoning

- Floodplain
- Historic Preservation
- Scenic Roadway
- Urban Conservation
- Boone County Zoning
- Trail
- COLT
- Streams

City of Columbia

Department of Community Development

0 245 490 980 1,470 1,960

Feet

N

						K7	K8	K9	K10	K11	K12	
						J7	J8	J9	J10	J11	J12	
		I3	I4	I5	I6	I7	I8	I9	I10	I11	I12	
		H3	H4	H5	H6	H7	H8	H9	H10	H11	H12	
G2	G3	G4	G5	G6	G7	G8	G9	G10	G11	G12	G13	
F2	F3	F4	F5	F6	F7	F8	F9	F10	F11	F12	F13	
E2	E3	E4	E5	E6	E7	E8	E9	E10	E11	E12	E13	
D1	D2	D3	D4	D5	D6	D7	D8	D9	D10	D11	D12	D13
C1	C2	C3	C4	C5	C6	C7	C8	C9	C10	C11		
B1	B2	B3	B4	B5	B6	B7	B8	B9	B10	B11		
A1	A2	A3	A4	A5	A6	A7	A8	A9	A10	A11		

G11

Note: Parcel boundaries are property of Boone County

Accurate as of: August 17, 2012

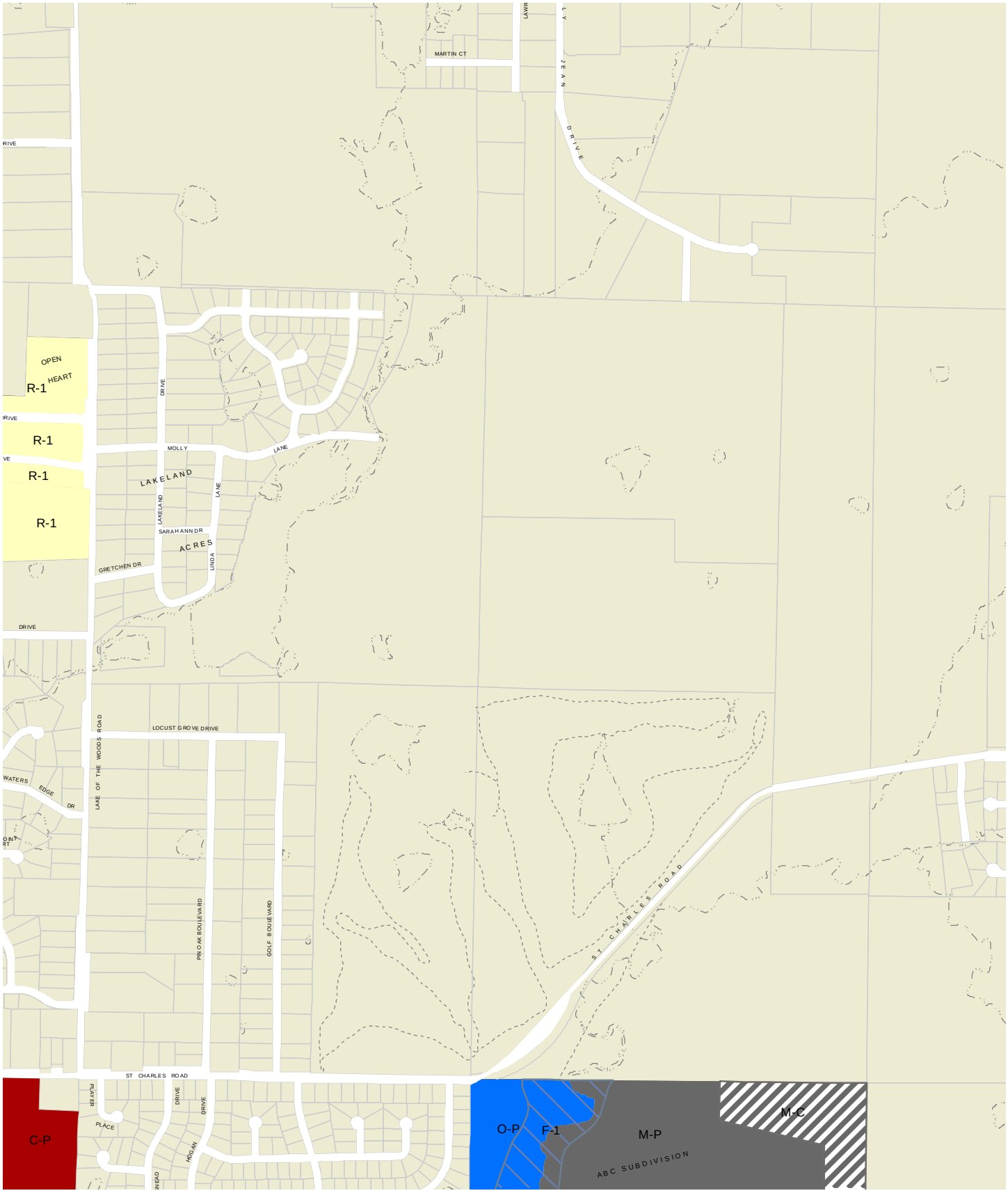

Overlay Zoning

- Floodplain
- Historic Preservation
- Scenic Roadway
- Urban Conservation
- Boone County Zoning
- Trail
- COLT
- Streams

City of Columbia

Department of Community Development

0 245 490 980 1,470 1,960

Feet

N

					K7	K8	K9	K10	K11	K12		
					J7	J8	J9	J10	J11	J12		
		I3	I4	I5	I6	I7	I8	I9	I10	I11	I12	
		H3	H4	H5	H6	H7	H8	H9	H10	H11	H12	
G2	G3	G4	G5	G6	G7	G8	G9	G10	G11	G12	G13	
F2	F3	F4	F5	F6	F7	F8	F9	F10	F11	F12	F13	
E2	E3	E4	E5	E6	E7	E8	E9	E10	E11	E12	E13	
D1	D2	D3	D4	D5	D6	D7	D8	D9	D10	D11	D12	D13
C1	C2	C3	C4	C5	C6	C7	C8	C9	C10	C11		
B1	B2	B3	B4	B5	B6	B7	B8	B9	B10	B11		
A1	A2	A3	A4	A5	A6	A7	A8	A9	A10	A11		

G12

Note: Parcel boundaries are property of Boone County

Accurate as of: August 17, 2012

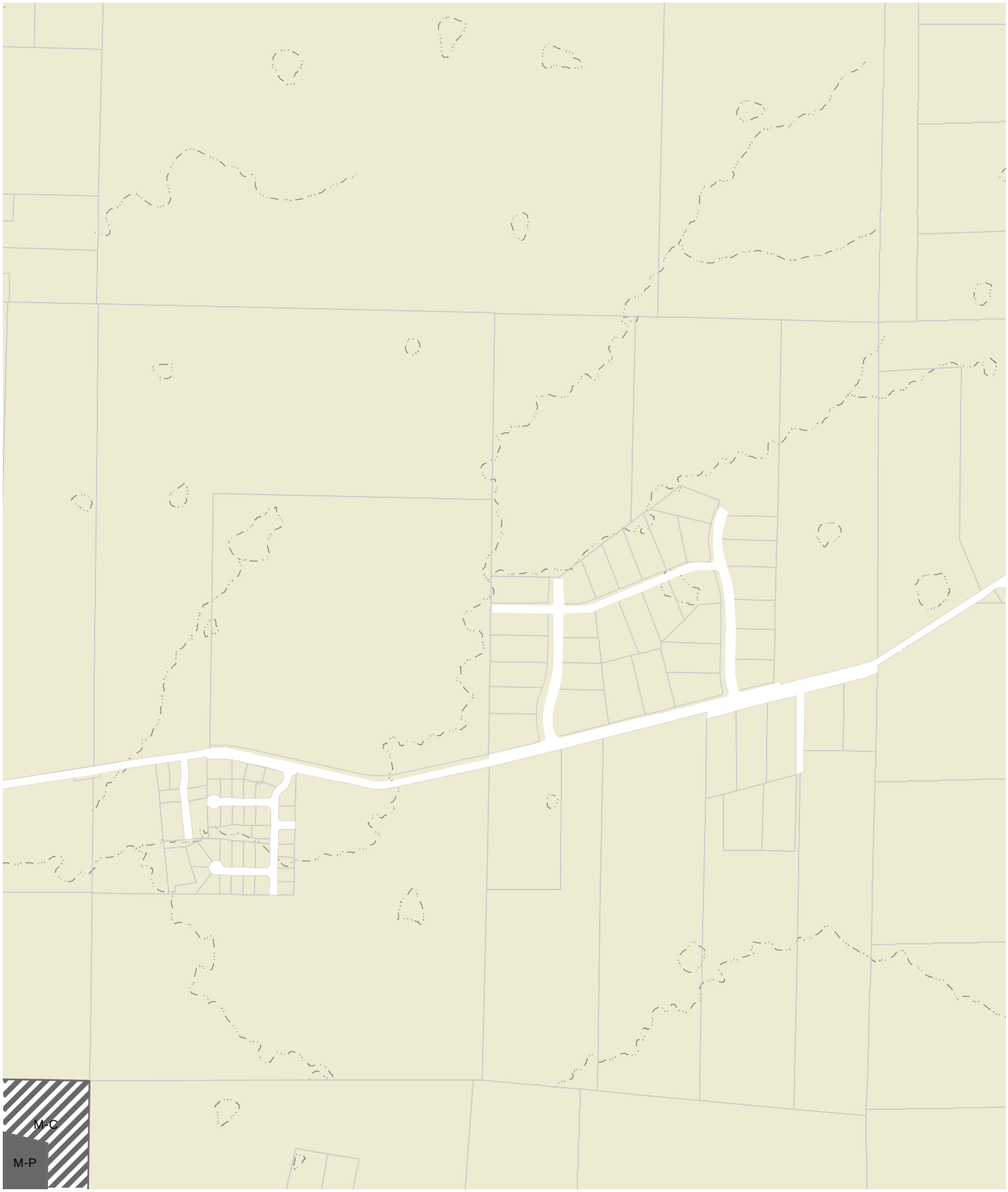

Overlay Zoning

- Floodplain
- Historic Preservation
- Scenic Roadway
- Urban Conservation
- Boone County Zoning
- Trail
- COLT
- Streams

City of Columbia

Department of Community Development

0 245 490 980 1,470 1,960

Feet

N

						K7	K8	K9	K10	K11	K12	
						J7	J8	J9	J10	J11	J12	
		I3	I4	I5	I6	I7	I8	I9	I10	I11	I12	
		H3	H4	H5	H6	H7	H8	H9	H10	H11	H12	
G2	G3	G4	G5	G6	G7	G8	G9	G10	G11	G12	G13	
F2	F3	F4	F5	F6	F7	F8	F9	F10	F11	F12	F13	
E2	E3	E4	E5	E6	E7	E8	E9	E10	E11	E12	E13	
D1	D2	D3	D4	D5	D6	D7	D8	D9	D10	D11	D12	D13
C1	C2	C3	C4	C5	C6	C7	C8	C9	C10	C11		
B1	B2	B3	B4	B5	B6	B7	B8	B9	B10	B11		
A1	A2	A3	A4	A5	A6	A7	A8	A9	A10	A11		

G13

Note: Parcel boundaries are property of Boone County

Accurate as of: August 17, 2012

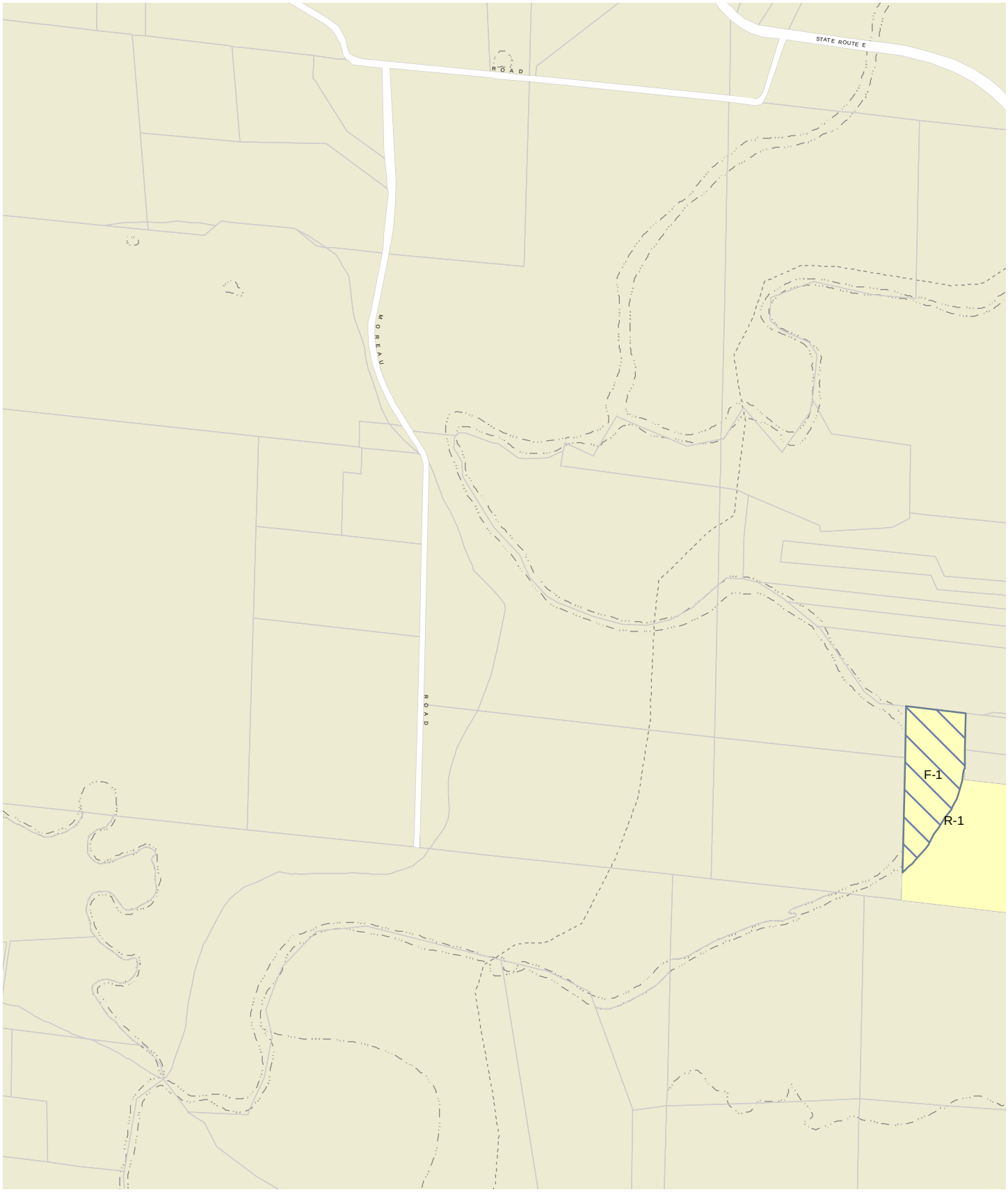

Overlay Zoning

- Floodplain
- Historic Preservation
- Scenic Roadway
- Urban Conservation
- Boone County Zoning
- Trail
- COLT
- Streams

City of Columbia

Department of Community Development

0 245 490 980 1,470 1,960

Feet

N

						K7	K8	K9	K10	K11	K12	
						J7	J8	J9	J10	J11	J12	
		I3	I4	I5	I6	I7	I8	I9	I10	I11	I12	
		H3	H4	H5	H6	H7	H8	H9	H10	H11	H12	
G2	G3	G4	G5	G6	G7	G8	G9	G10	G11	G12	G13	
F2	F3	F4	F5	F6	F7	F8	F9	F10	F11	F12	F13	
E2	E3	E4	E5	E6	E7	E8	E9	E10	E11	E12	E13	
D1	D2	D3	D4	D5	D6	D7	D8	D9	D10	D11	D12	D13
C1	C2	C3	C4	C5	C6	C7	C8	C9	C10	C11		
B1	B2	B3	B4	B5	B6	B7	B8	B9	B10	B11		
A1	A2	A3	A4	A5	A6	A7	A8	A9	A10	A11		

H3

Note: Parcel boundaries are property of Boone County

Accurate as of: August 17, 2012

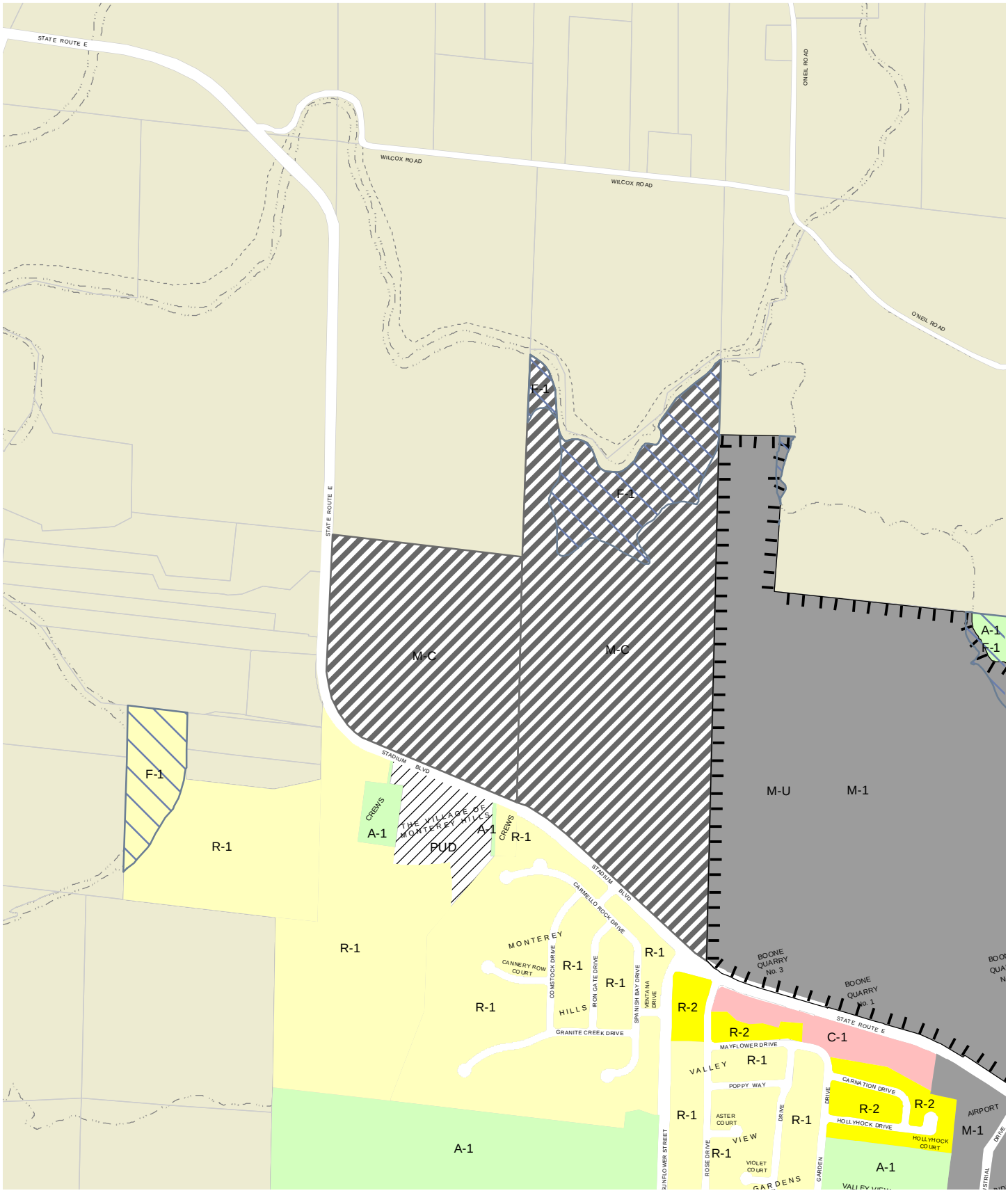

Overlay Zoning

- Floodplain
- Historic Preservation
- Scenic Roadway
- Urban Conservation
- Boone County Zoning
- Trail
- COLT
- Streams

City of Columbia

Department of Community Development

0 245 490 980 1,470 1,960

Feet

N

						K7	K8	K9	K10	K11	K12	
						J7	J8	J9	J10	J11	J12	
		I3	I4	I5	I6	I7	I8	I9	I10	I11	I12	
		H3	H4	H5	H6	H7	H8	H9	H10	H11	H12	
	G2	G3	G4	G5	G6	G7	G8	G9	G10	G11	G12	G13
	F2	F3	F4	F5	F6	F7	F8	F9	F10	F11	F12	F13
	E2	E3	E4	E5	E6	E7	E8	E9	E10	E11	E12	E13
D1	D2	D3	D4	D5	D6	D7	D8	D9	D10	D11	D12	D13
C1	C2	C3	C4	C5	C6	C7	C8	C9	C10	C11		
B1	B2	B3	B4	B5	B6	B7	B8	B9	B10	B11		
A1	A2	A3	A4	A5	A6	A7	A8	A9	A10	A11		

H4

Note: Parcel boundaries are property of Boone County

Accurate as of: August 17, 2012

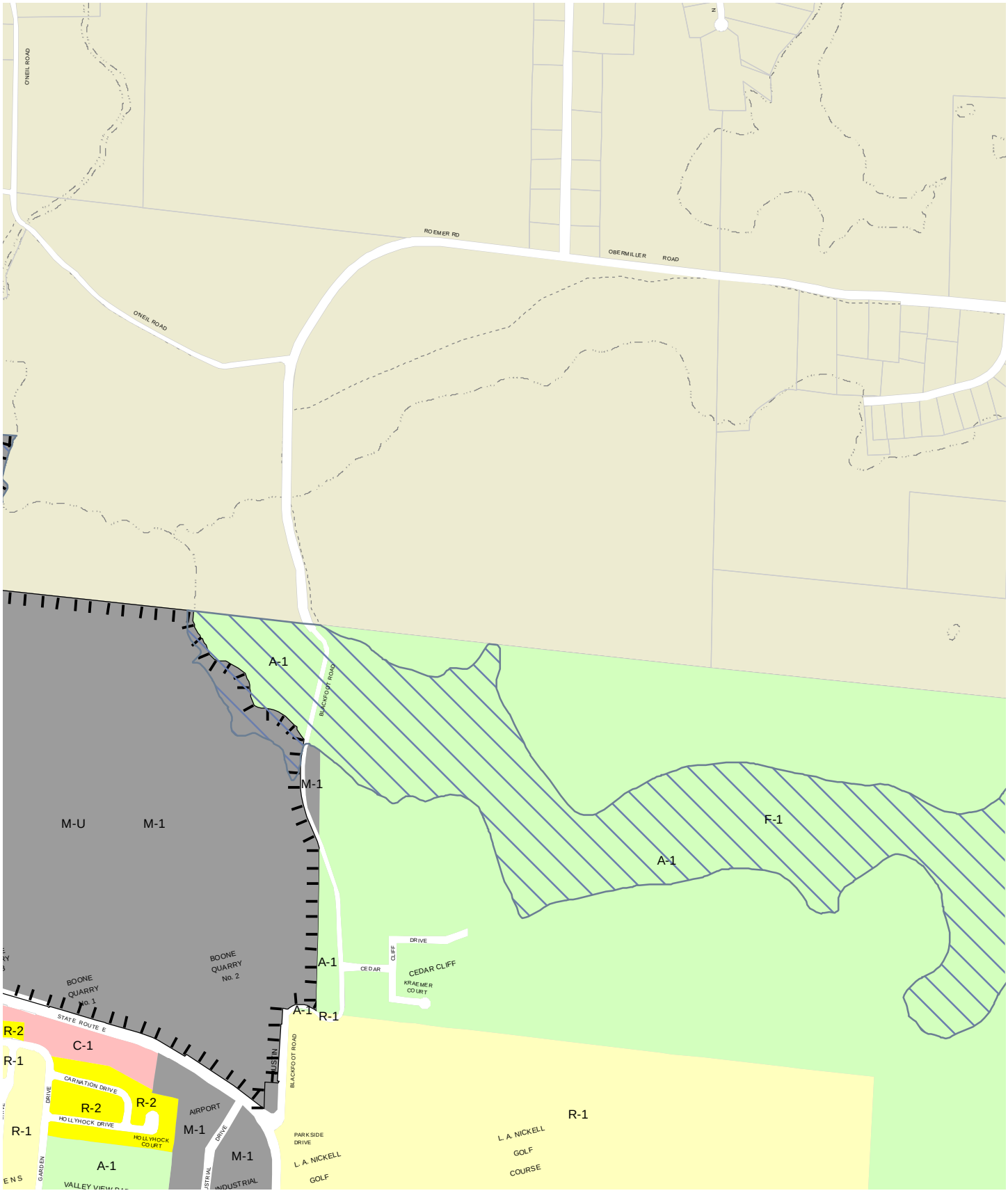

Overlay Zoning

- Floodplain
- Historic Preservation
- Scenic Roadway
- Urban Conservation
- Boone County Zoning
- Trail
- COLT
- Streams

City of Columbia

Department of Community Development

0 245 490 980 1,470 1,960

Feet

N

						K7	K8	K9	K10	K11	K12	
						J7	J8	J9	J10	J11	J12	
		I3	I4	I5	I6	I7	I8	I9	I10	I11	I12	
		H3	H4	H5	H6	H7	H8	H9	H10	H11	H12	
	G2	G3	G4	G5	G6	G7	G8	G9	G10	G11	G12	G13
	F2	F3	F4	F5	F6	F7	F8	F9	F10	F11	F12	F13
	E2	E3	E4	E5	E6	E7	E8	E9	E10	E11	E12	E13
D1	D2	D3	D4	D5	D6	D7	D8	D9	D10	D11	D12	D13
C1	C2	C3	C4	C5	C6	C7	C8	C9	C10	C11		
B1	B2	B3	B4	B5	B6	B7	B8	B9	B10	B11		
A1	A2	A3	A4	A5	A6	A7	A8	A9	A10	A11		

H5

Note: Parcel boundaries are property of Boone County

Accurate as of: August 17, 2012

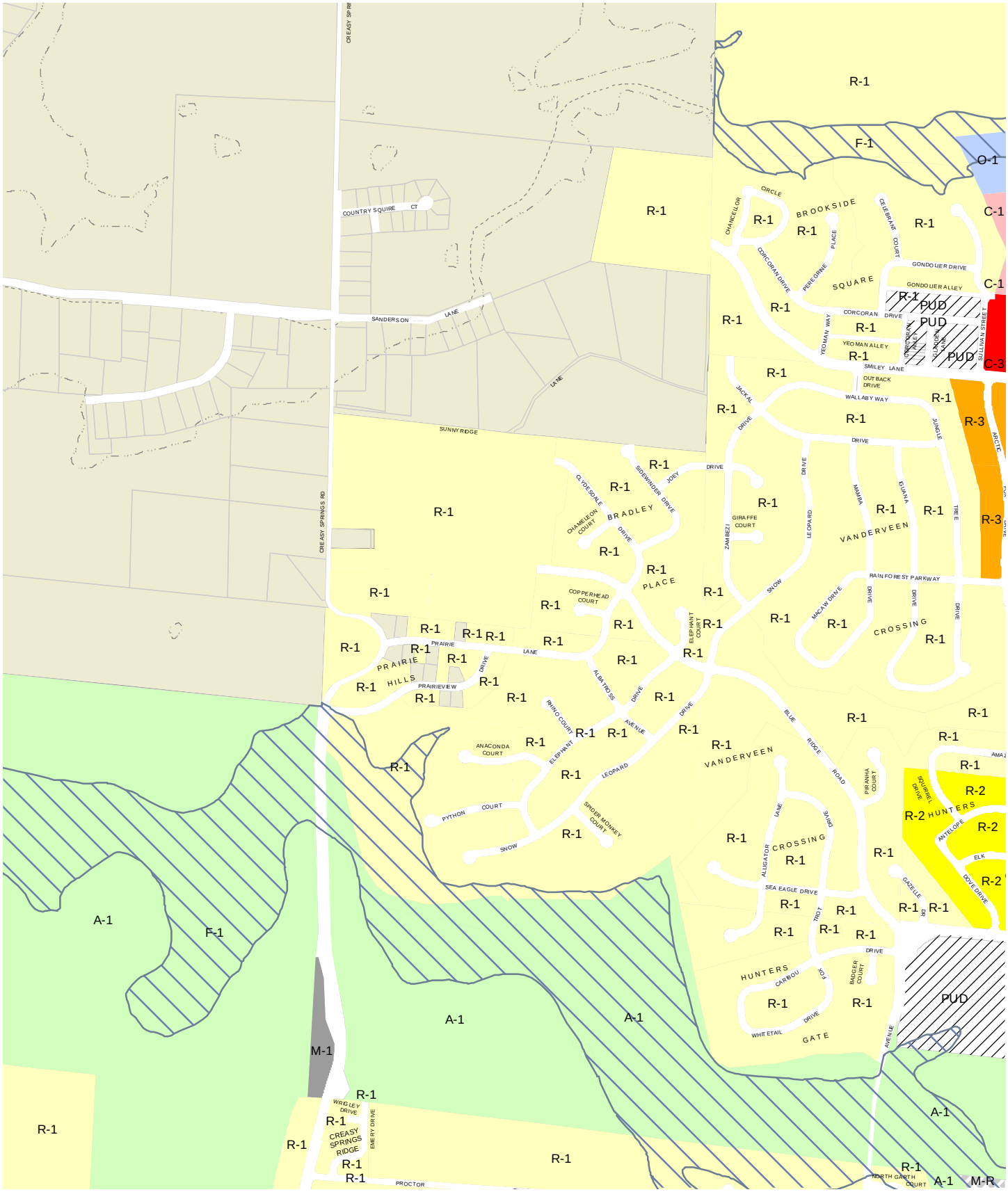

Overlay Zoning

- Floodplain
- Historic Preservation
- Scenic Roadway
- Urban Conservation
- Boone County Zoning
- Trail
- COLT
- Streams

City of Columbia

Department of Community Development

0 245 490 980 1,470 1,960

Feet

N

						K7	K8	K9	K10	K11	K12	
						J7	J8	J9	J10	J11	J12	
		I3	I4	I5	I6	I7	I8	I9	I10	I11	I12	
		H3	H4	H5	H6	H7	H8	H9	H10	H11	H12	
	G2	G3	G4	G5	G6	G7	G8	G9	G10	G11	G12	G13
	F2	F3	F4	F5	F6	F7	F8	F9	F10	F11	F12	F13
	E2	E3	E4	E5	E6	E7	E8	E9	E10	E11	E12	E13
D1	D2	D3	D4	D5	D6	D7	D8	D9	D10	D11	D12	D13
C1	C2	C3	C4	C5	C6	C7	C8	C9	C10	C11		
B1	B2	B3	B4	B5	B6	B7	B8	B9	B10	B11		
A1	A2	A3	A4	A5	A6	A7	A8	A9	A10	A11		

H6

Note: Parcel boundaries are property of Boone County

Accurate as of: August 17, 2012

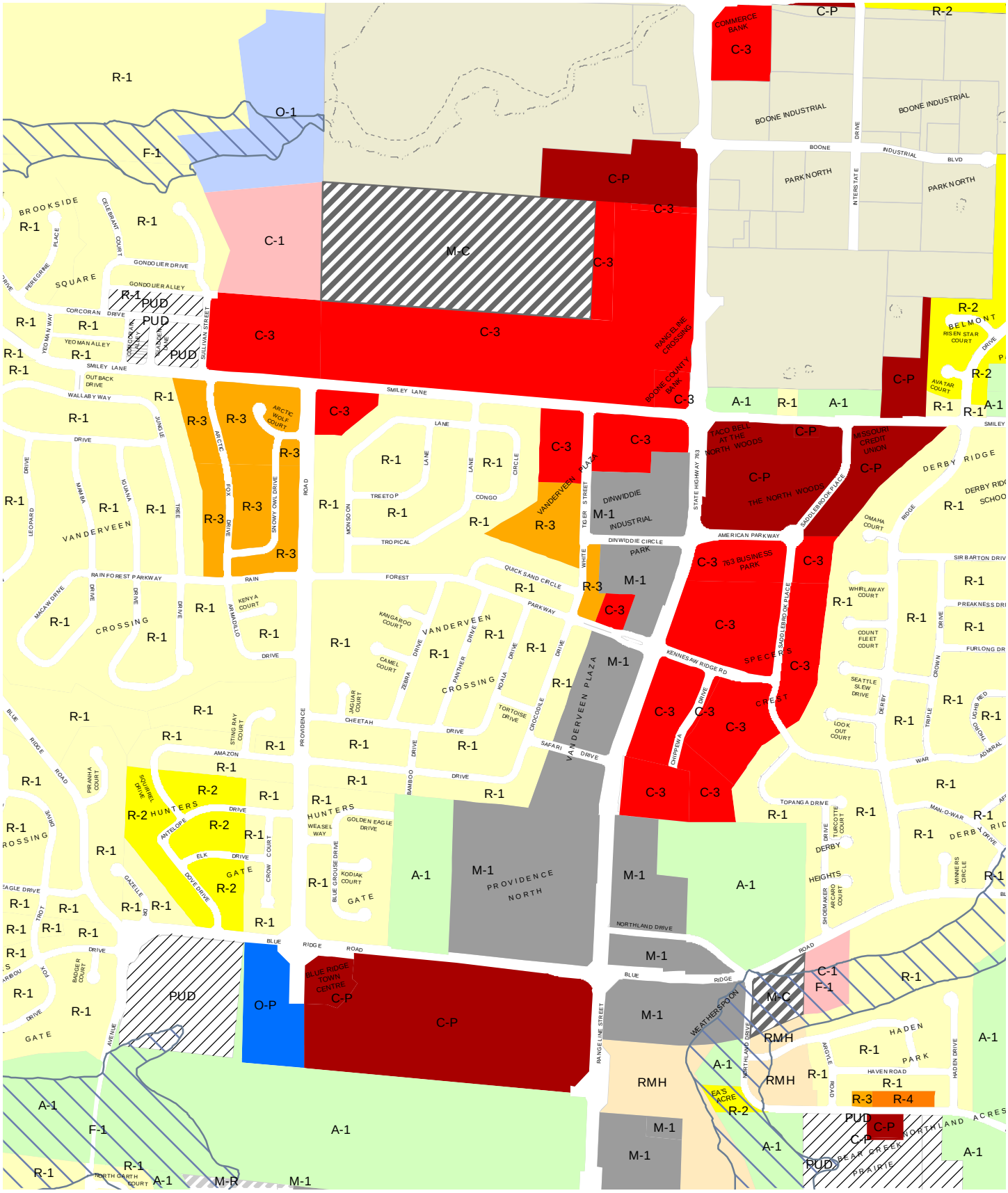

Overlay Zoning

- Floodplain
- Historic Preservation
- Scenic Roadway
- Urban Conservation
- Boone County Zoning
- Trail
- COLT
- Streams

City of Columbia

Department of Community Development

0 245 490 980 1,470 1,960

Feet

N

					K7	K8	K9	K10	K11	K12		
					J7	J8	J9	J10	J11	J12		
		I3	I4	I5	I6	I7	I8	I9	I10	I11	I12	
		H3	H4	H5	H6	H7	H8	H9	H10	H11	H12	
	G2	G3	G4	G5	G6	G7	G8	G9	G10	G11	G12	G13
	F2	F3	F4	F5	F6	F7	F8	F9	F10	F11	F12	F13
	E2	E3	E4	E5	E6	E7	E8	E9	E10	E11	E12	E13
D1	D2	D3	D4	D5	D6	D7	D8	D9	D10	D11	D12	D13
C1	C2	C3	C4	C5	C6	C7	C8	C9	C10	C11		
B1	B2	B3	B4	B5	B6	B7	B8	B9	B10	B11		
A1	A2	A3	A4	A5	A6	A7	A8	A9	A10	A11		

H7

Note: Parcel boundaries are property of Boone County

Accurate as of: August 17, 2012

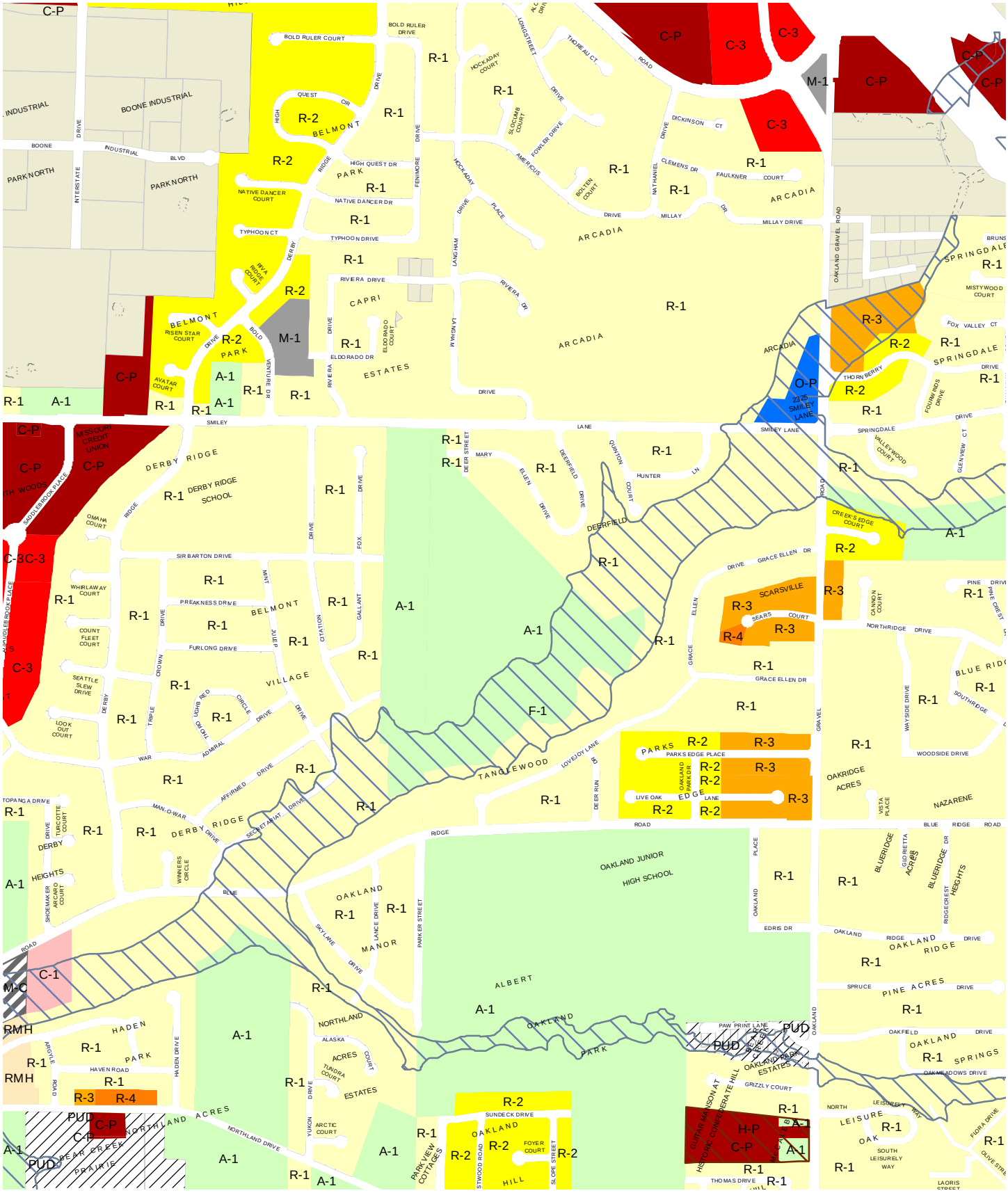

Overlay Zoning

- Floodplain
- Historic Preservation
- Scenic Roadway
- Urban Conservation
- Boone County Zoning
- Trail
- COLT
- Streams

City of Columbia

Department of Community Development

0 245 490 980 1,470 1,960

Feet

N

						K7	K8	K9	K10	K11	K12	
						J7	J8	J9	J10	J11	J12	
		I3	I4	I5	I6	I7	I8	I9	I10	I11	I12	
		H3	H4	H5	H6	H7	H8	H9	H10	H11	H12	
G2	G3	G4	G5	G6	G7	G8	G9	G10	G11	G12	G13	
F2	F3	F4	F5	F6	F7	F8	F9	F10	F11	F12	F13	
E2	E3	E4	E5	E6	E7	E8	E9	E10	E11	E12	E13	
D1	D2	D3	D4	D5	D6	D7	D8	D9	D10	D11	D12	D13
C1	C2	C3	C4	C5	C6	C7	C8	C9	C10	C11		
B1	B2	B3	B4	B5	B6	B7	B8	B9	B10	B11		
A1	A2	A3	A4	A5	A6	A7	A8	A9	A10	A11		

H8

Note: Parcel boundaries are property of Boone County

Accurate as of: August 17, 2012

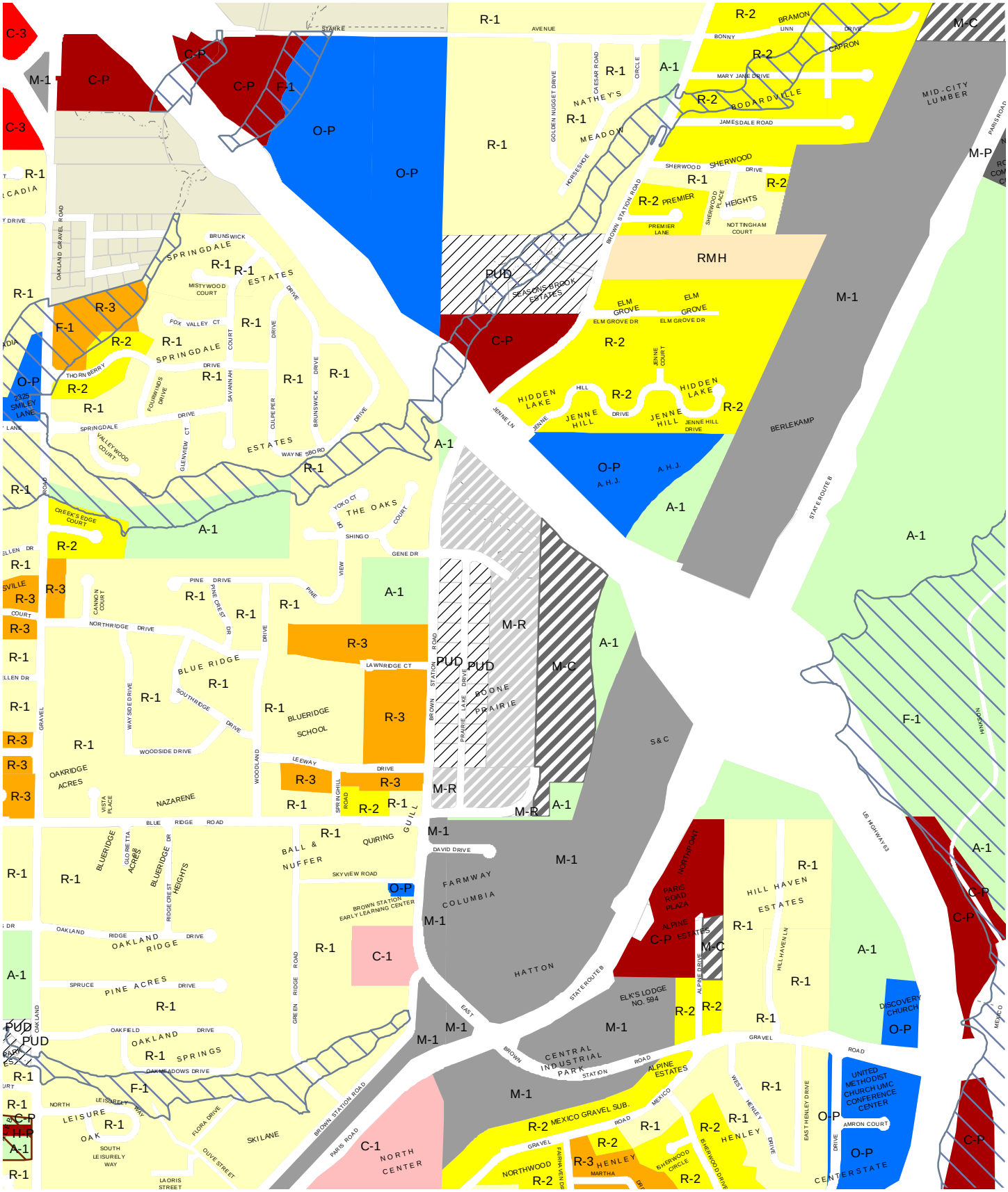

Overlay Zoning

- Floodplain
- Historic Preservation
- Scenic Roadway
- Urban Conservation
- Boone County Zoning
- Trail
- COLT
- Streams

City of Columbia

Department of Community Development

0 245 490 980 1,470 1,960

Feet

N

						K7	K8	K9	K10	K11	K12	
						J7	J8	J9	J10	J11	J12	
		I3	I4	I5	I6	I7	I8	I9	I10	I11	I12	
		H3	H4	H5	H6	H7	H8	H9	H10	H11	H12	
G2	G3	G4	G5	G6	G7	G8	G9	G10	G11	G12	G13	
F2	F3	F4	F5	F6	F7	F8	F9	F10	F11	F12	F13	
E2	E3	E4	E5	E6	E7	E8	E9	E10	E11	E12	E13	
D1	D2	D3	D4	D5	D6	D7	D8	D9	D10	D11	D12	D13
C1	C2	C3	C4	C5	C6	C7	C8	C9	C10	C11		
B1	B2	B3	B4	B5	B6	B7	B8	B9	B10	B11		
A1	A2	A3	A4	A5	A6	A7	A8	A9	A10	A11		

H9

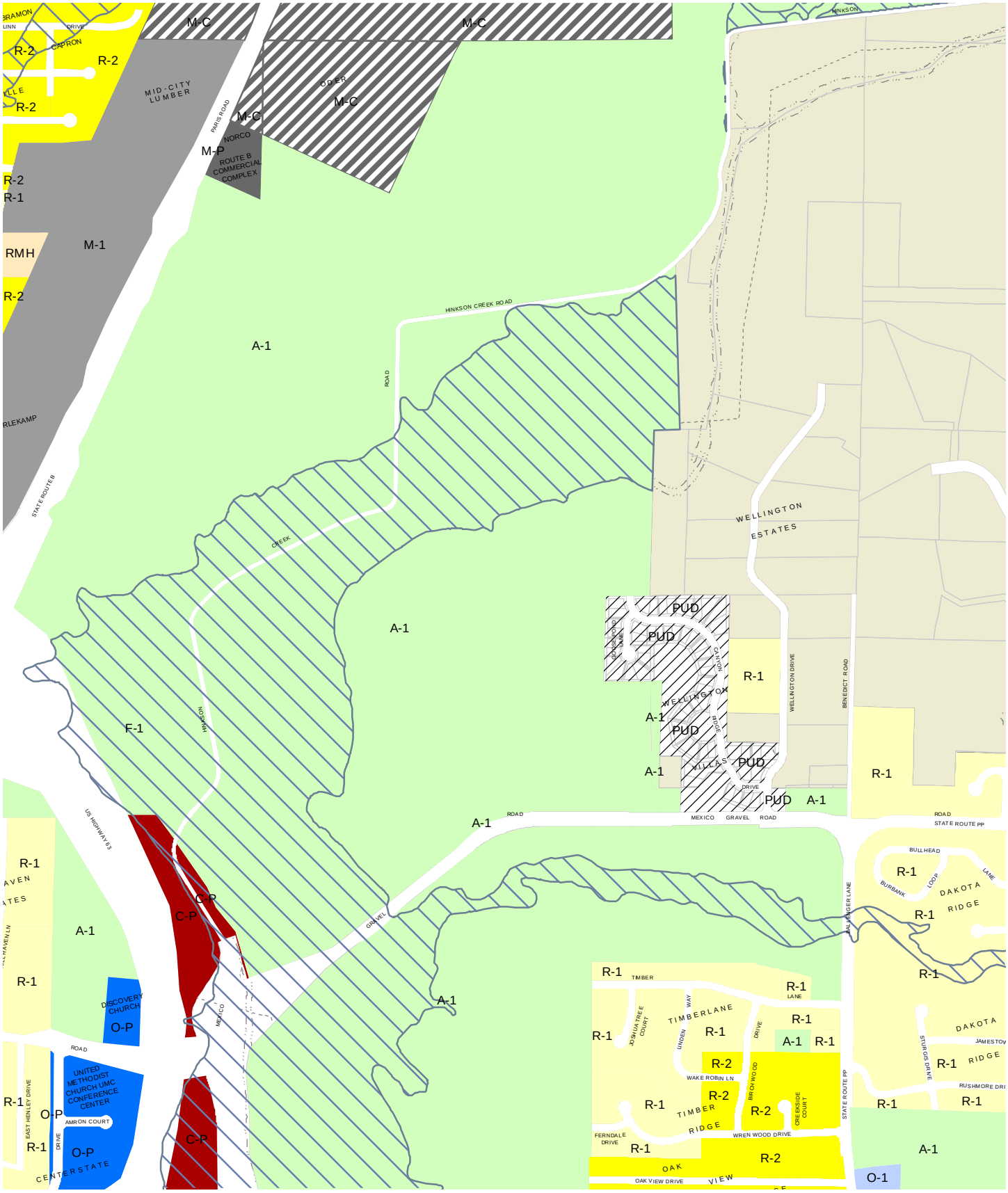

Note: Parcel boundaries are property of Boone County

Accurate as of: August 17, 2012

Overlay Zoning

- Floodplain
- Historic Preservation
- Scenic Roadway
- Urban Conservation
- Boone County Zoning
- Trail
- COLT
- Streams

City of Columbia

Department of Community Development

0 245 490 980 1,470 1,960

Feet

N

						K7	K8	K9	K10	K11	K12	
						J7	J8	J9	J10	J11	J12	
		I3	I4	I5	I6	I7	I8	I9	I10	I11	I12	
		H3	H4	H5	H6	H7	H8	H9	H10	H11	H12	
G2	G3	G4	G5	G6	G7	G8	G9	G10	G11	G12	G13	
F2	F3	F4	F5	F6	F7	F8	F9	F10	F11	F12	F13	
E2	E3	E4	E5	E6	E7	E8	E9	E10	E11	E12	E13	
D1	D2	D3	D4	D5	D6	D7	D8	D9	D10	D11	D12	D13
C1	C2	C3	C4	C5	C6	C7	C8	C9	C10	C11		
B1	B2	B3	B4	B5	B6	B7	B8	B9	B10	B11		
A1	A2	A3	A4	A5	A6	A7	A8	A9	A10	A11		

H10

Note: Parcel boundaries are property of Boone County

Accurate as of: August 17, 2012

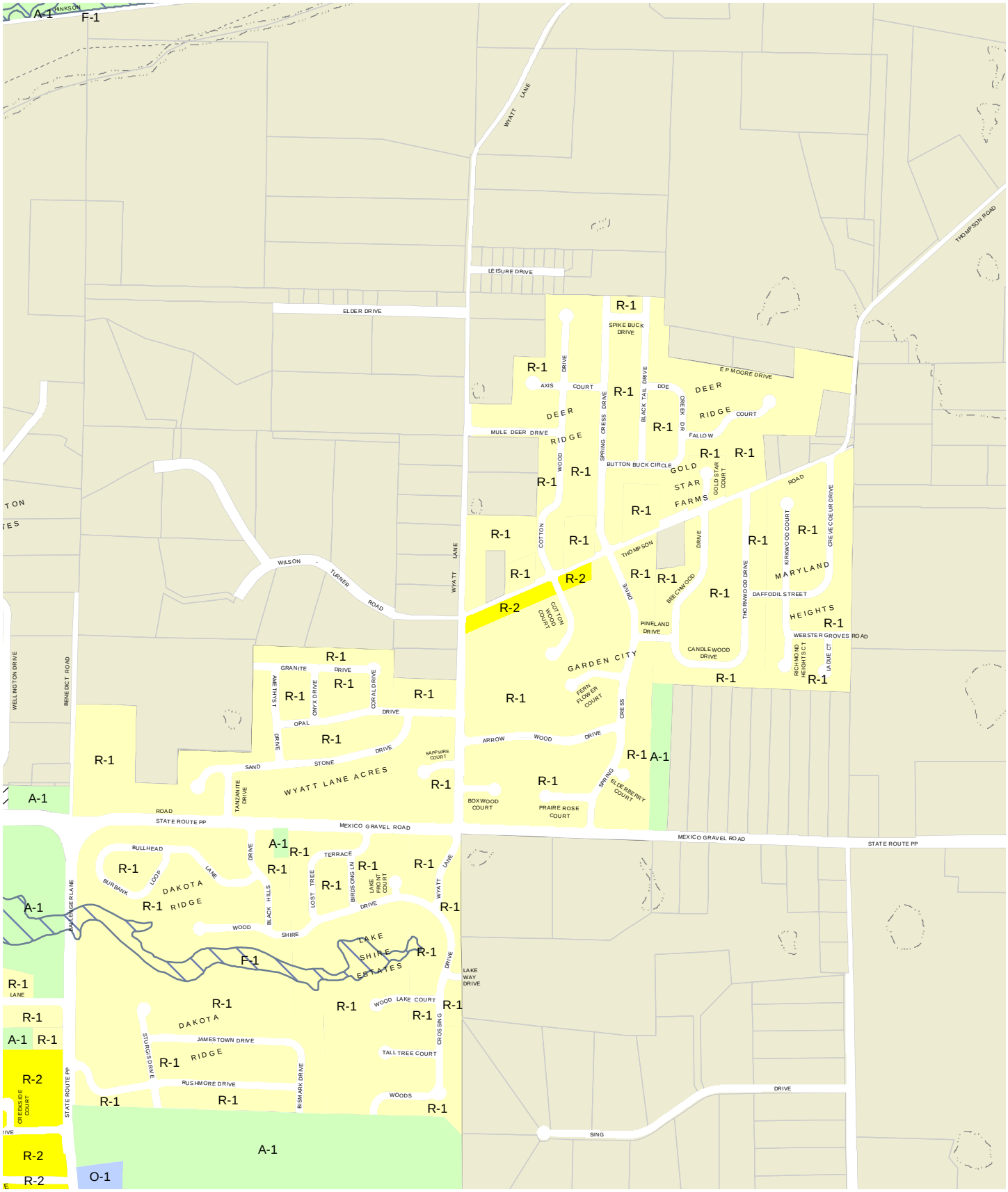

Overlay Zoning

- Floodplain
- Historic Preservation
- Scenic Roadway
- Urban Conservation
- Boone County Zoning
- Trail
- COLT
- Streams

City of Columbia

Department of Community Development

0 245 490 980 1,470 1,960

Feet

N

						K7	K8	K9	K10	K11	K12	
						J7	J8	J9	J10	J11	J12	
		I3	I4	I5	I6	I7	I8	I9	I10	I11	I12	
		H3	H4	H5	H6	H7	H8	H9	H10	H11	H12	
G2	G3	G4	G5	G6	G7	G8	G9	G10	G11	G12	G13	
F2	F3	F4	F5	F6	F7	F8	F9	F10	F11	F12	F13	
E2	E3	E4	E5	E6	E7	E8	E9	E10	E11	E12	E13	
D1	D2	D3	D4	D5	D6	D7	D8	D9	D10	D11	D12	D13
C1	C2	C3	C4	C5	C6	C7	C8	C9	C10	C11		
B1	B2	B3	B4	B5	B6	B7	B8	B9	B10	B11		
A1	A2	A3	A4	A5	A6	A7	A8	A9	A10	A11		

H11

Note: Parcel boundaries are property of Boone County

Accurate as of: August 17, 2012

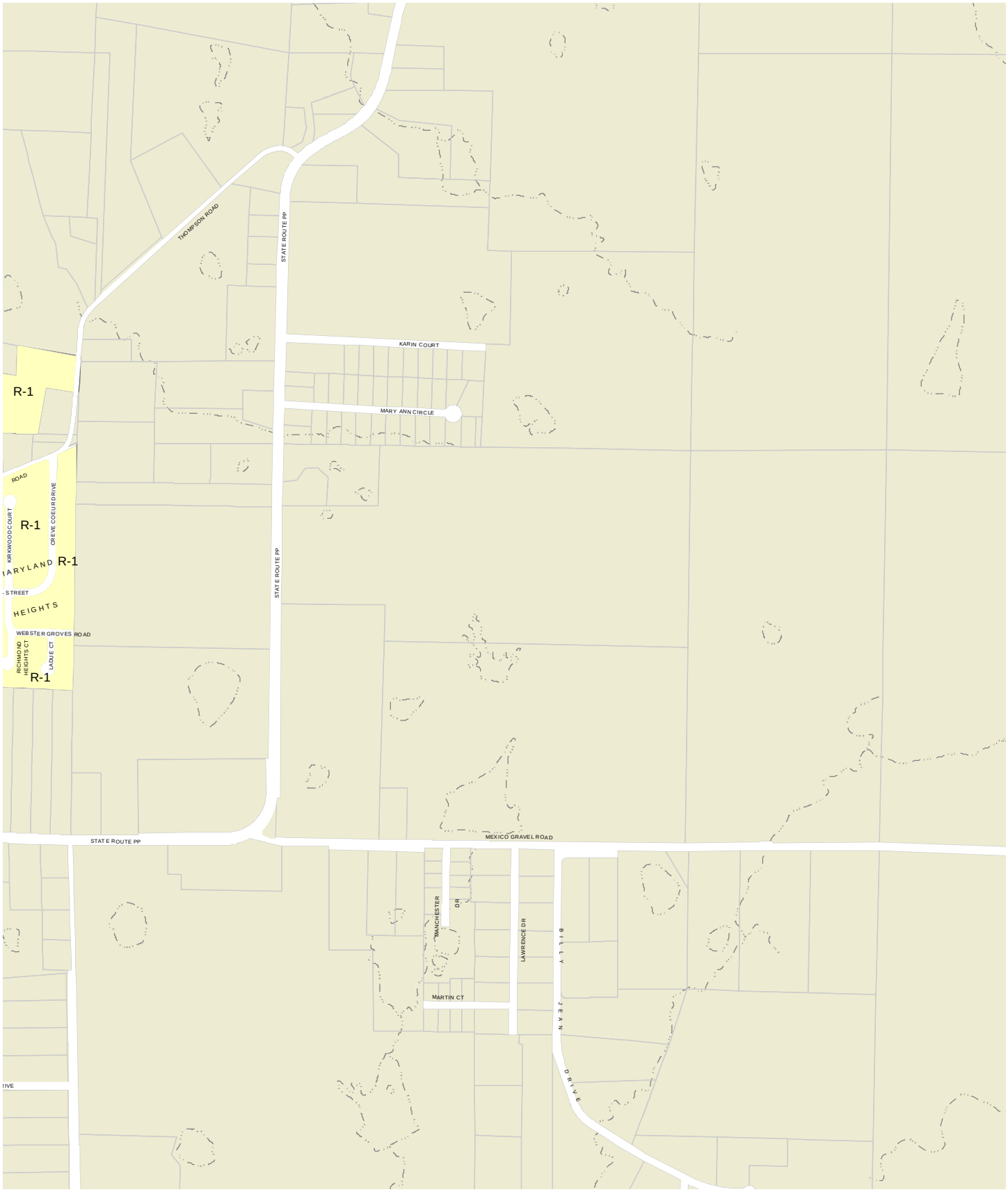

Overlay Zoning

- Floodplain
- Historic Preservation
- Scenic Roadway
- Urban Conservation
- Boone County Zoning
- Trail
- COLT
- Streams

City of Columbia

Department of Community Development

0 245 490 980 1,470 1,960

Feet

N

						K7	K8	K9	K10	K11	K12	
						J7	J8	J9	J10	J11	J12	
		I3	I4	I5	I6	I7	I8	I9	I10	I11	I12	
		H3	H4	H5	H6	H7	H8	H9	H10	H11	H12	
G2	G3	G4	G5	G6	G7	G8	G9	G10	G11	G12	G13	
F2	F3	F4	F5	F6	F7	F8	F9	F10	F11	F12	F13	
E2	E3	E4	E5	E6	E7	E8	E9	E10	E11	E12	E13	
D1	D2	D3	D4	D5	D6	D7	D8	D9	D10	D11	D12	D13
C1	C2	C3	C4	C5	C6	C7	C8	C9	C10	C11		
B1	B2	B3	B4	B5	B6	B7	B8	B9	B10	B11		
A1	A2	A3	A4	A5	A6	A7	A8	A9	A10	A11		

H12

Note: Parcel boundaries are property of Boone County

Accurate as of: August 17, 2012

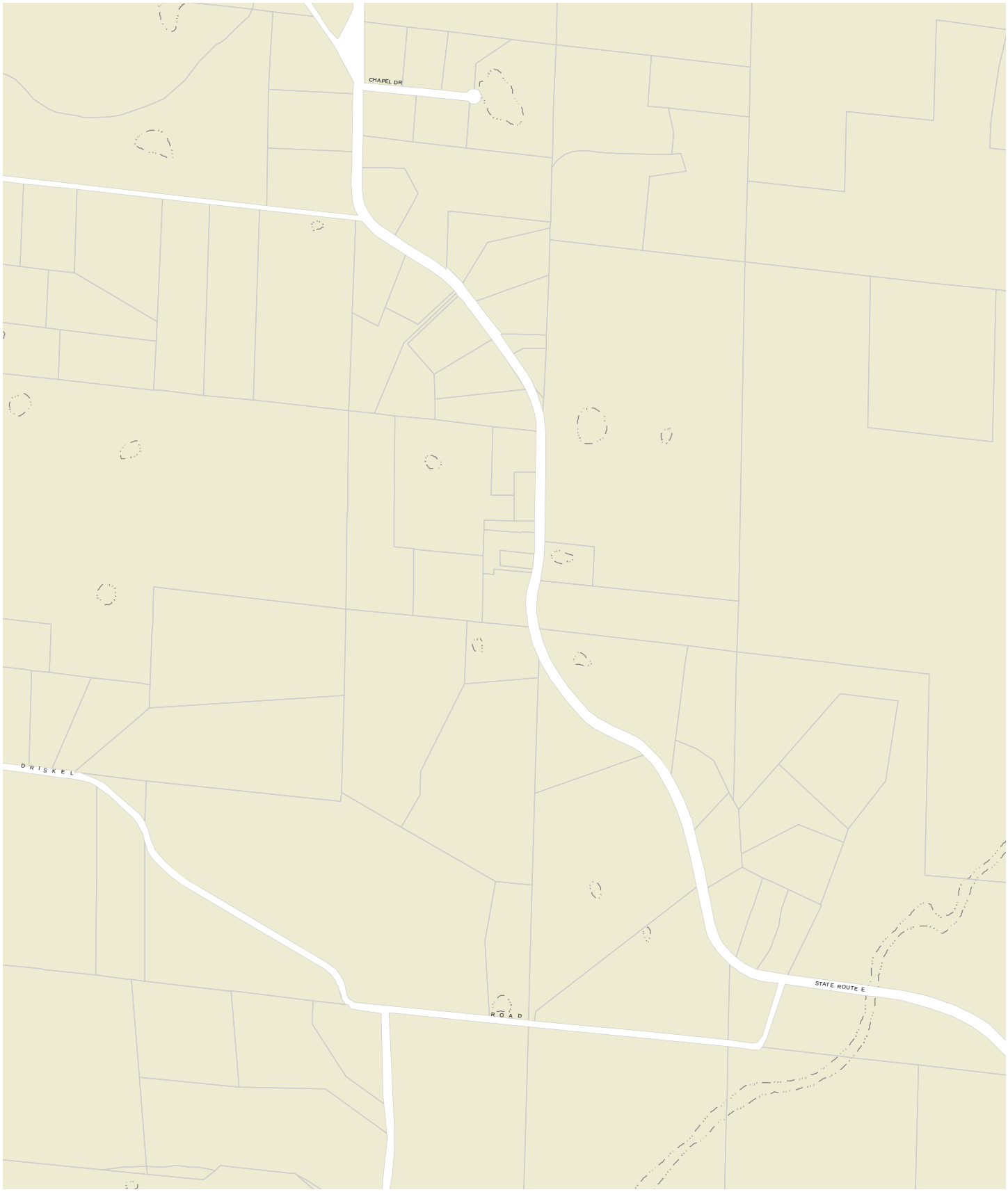

Overlay Zoning

- Floodplain
- Historic Preservation
- Scenic Roadway
- Urban Conservation
- Boone County Zoning
- Trail
- COLT
- Streams

City of Columbia

Department of Community Development

0 245 490 980 1,470 1,960

Feet

N

						K7	K8	K9	K10	K11	K12	
						J7	J8	J9	J10	J11	J12	
					I3	I4	I5	I6	I7	I8	I9	I10	I11	I12		
					H3	H4	H5	H6	H7	H8	H9	H10	H11	H12		
		G2	G3	G4	G5	G6	G7	G8	G9	G10	G11	G12	G13		
		F2	F3	F4	F5	F6	F7	F8	F9	F10	F11	F12	F13		
		E2	E3	E4	E5	E6	E7	E8	E9	E10	E11	E12	E13		
D1	D2	D3	D4	D5	D6	D7	D8	D9	D10	D11	D12	D13			
C1	C2	C3	C4	C5	C6	C7	C8	C9	C10	C11					
B1	B2	B3	B4	B5	B6	B7	B8	B9	B10	B11					
A1	A2	A3	A4	A5	A6	A7	A8	A9	A10	A11					

I3

Note: Parcel boundaries are property of Boone County

Accurate as of: August 17, 2012

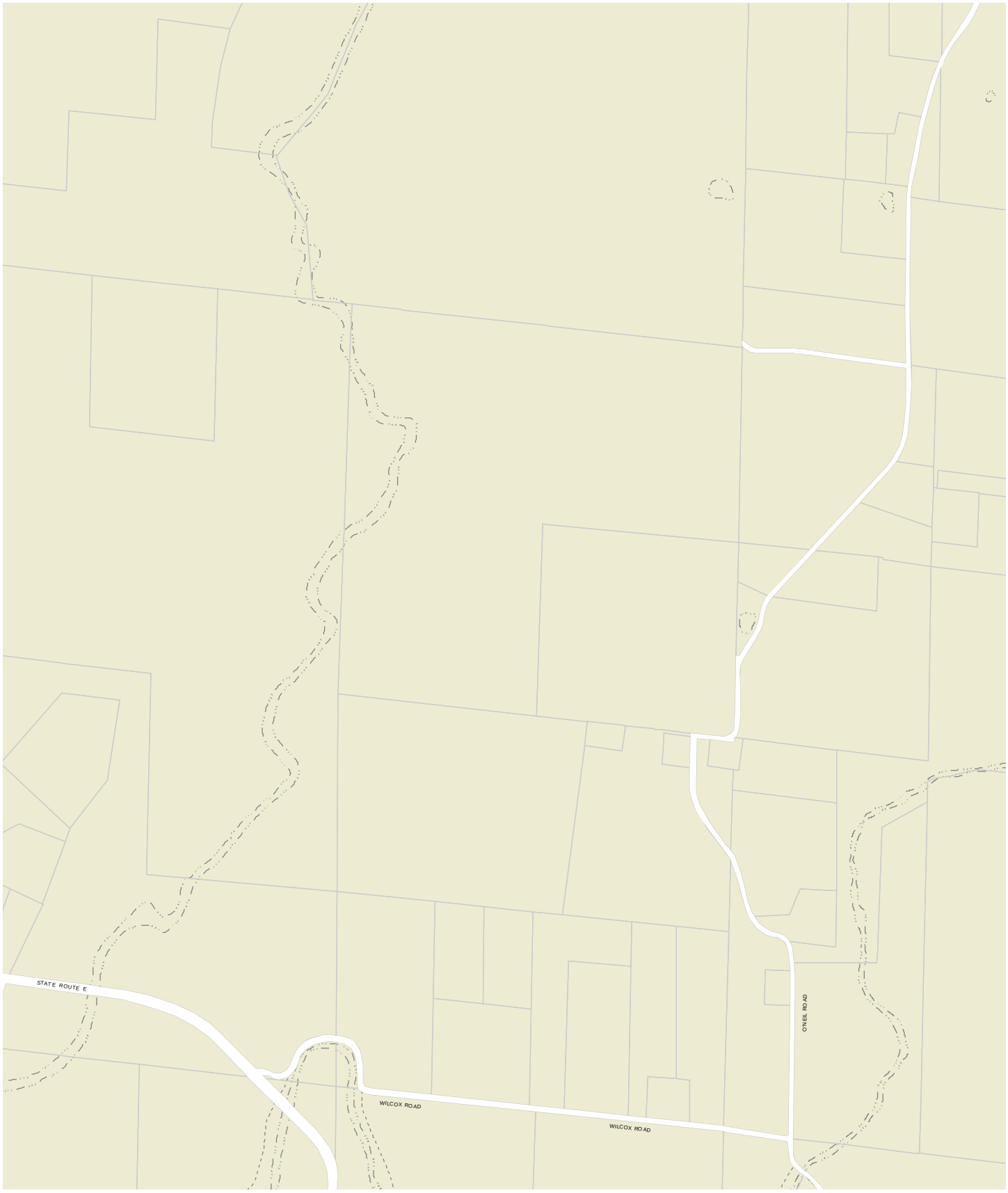

Overlay Zoning

- Floodplain
- Historic Preservation
- Scenic Roadway
- Urban Conservation
- Boone County Zoning
- Trail
- COLT
- Streams

City of Columbia

Department of Community Development

0 245 490 980 1,470 1,960

Feet

N

						K7	K8	K9	K10	K11	K12	
						J7	J8	J9	J10	J11	J12	
		I3	I4	I5	I6	I7	I8	I9	I10	I11	I12	
		H3	H4	H5	H6	H7	H8	H9	H10	H11	H12	
G2	G3	G4	G5	G6	G7	G8	G9	G10	G11	G12	G13	
F2	F3	F4	F5	F6	F7	F8	F9	F10	F11	F12	F13	
E2	E3	E4	E5	E6	E7	E8	E9	E10	E11	E12	E13	
D1	D2	D3	D4	D5	D6	D7	D8	D9	D10	D11	D12	D13
C1	C2	C3	C4	C5	C6	C7	C8	C9	C10	C11		
B1	B2	B3	B4	B5	B6	B7	B8	B9	B10	B11		
A1	A2	A3	A4	A5	A6	A7	A8	A9	A10	A11		

I4

Note: Parcel boundaries are property of Boone County

Accurate as of: August 17, 2012

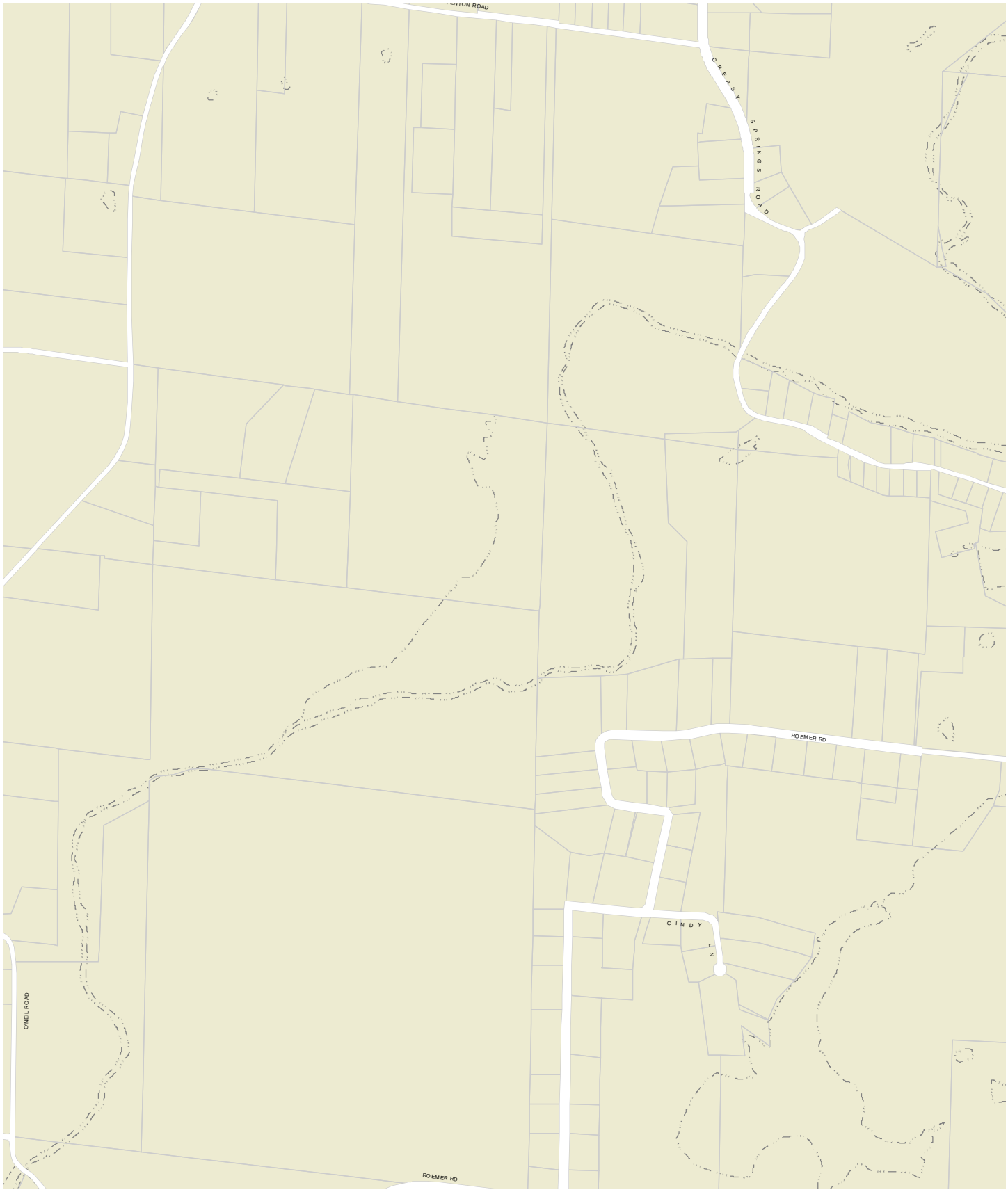

Overlay Zoning

- Floodplain
- Historic Preservation
- Scenic Roadway
- Urban Conservation
- Boone County Zoning
- Trail
- COLT
- Streams

City of Columbia

Department of Community Development

0 245 490 980 1,470 1,960

Feet

N

						K7	K8	K9	K10	K11	K12	
						J7	J8	J9	J10	J11	J12	
		I3	I4	I5	I6	I7	I8	I9	I10	I11	I12	
		H3	H4	H5	H6	H7	H8	H9	H10	H11	H12	
	G2	G3	G4	G5	G6	G7	G8	G9	G10	G11	G12	G13
	F2	F3	F4	F5	F6	F7	F8	F9	F10	F11	F12	F13
	E2	E3	E4	E5	E6	E7	E8	E9	E10	E11	E12	E13
D1	D2	D3	D4	D5	D6	D7	D8	D9	D10	D11	D12	D13
C1	C2	C3	C4	C5	C6	C7	C8	C9	C10	C11		
B1	B2	B3	B4	B5	B6	B7	B8	B9	B10	B11		
A1	A2	A3	A4	A5	A6	A7	A8	A9	A10	A11		

I5

Note: Parcel boundaries are property of Boone County

Accurate as of: August 17, 2012

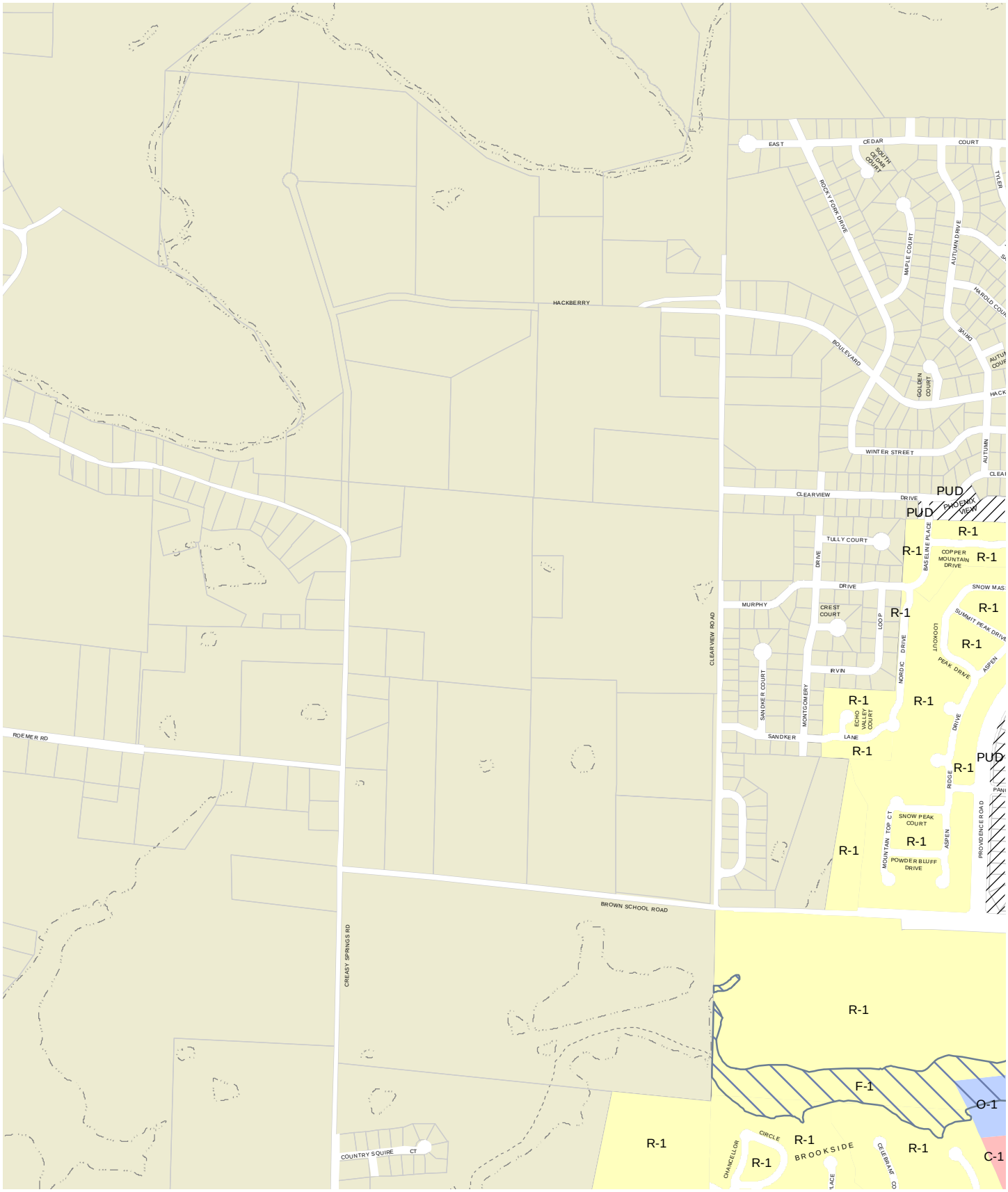

Overlay Zoning

- Floodplain
- Historic Preservation
- Scenic Roadway
- Urban Conservation
- Boone County Zoning
- Trail
- COLT
- Streams

City of Columbia

Department of Community Development

0 245 490 980 1,470 1,960

Feet

N

					K7	K8	K9	K10	K11	K12		
					J7	J8	J9	J10	J11	J12		
		I3	I4	I5	I6	I7	I8	I9	I10	I11	I12	
		H3	H4	H5	H6	H7	H8	H9	H10	H11	H12	
	G2	G3	G4	G5	G6	G7	G8	G9	G10	G11	G12	G13
	F2	F3	F4	F5	F6	F7	F8	F9	F10	F11	F12	F13
	E2	E3	E4	E5	E6	E7	E8	E9	E10	E11	E12	E13
D1	D2	D3	D4	D5	D6	D7	D8	D9	D10	D11	D12	D13
C1	C2	C3	C4	C5	C6	C7	C8	C9	C10	C11		
B1	B2	B3	B4	B5	B6	B7	B8	B9	B10	B11		
A1	A2	A3	A4	A5	A6	A7	A8	A9	A10	A11		

I6

Note: Parcel boundaries are property of Boone County

Accurate as of: August 17, 2012

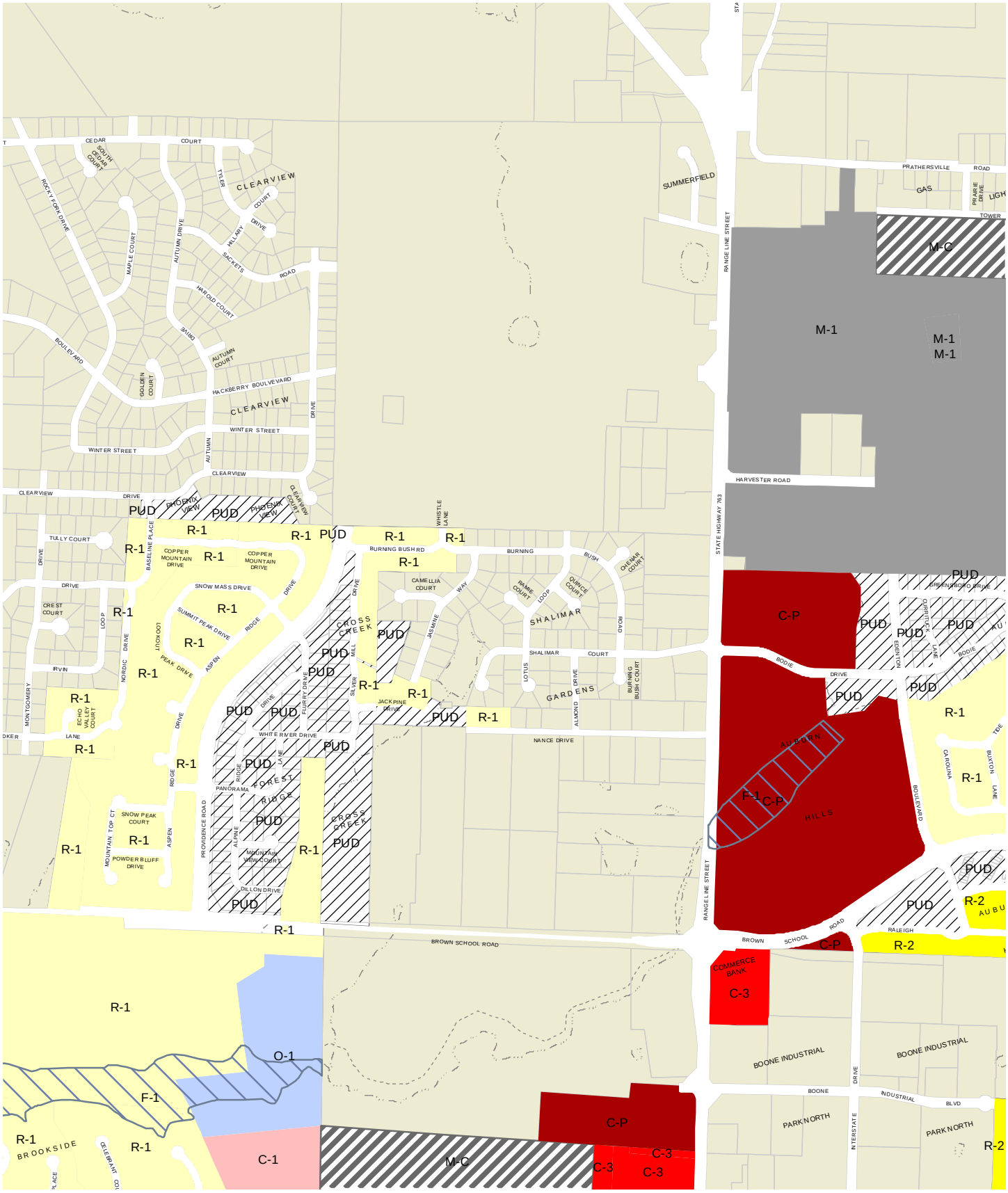

Overlay Zoning

- Floodplain
- Historic Preservation
- Scenic Roadway
- Urban Conservation
- Boone County Zoning
- Trail
- COLT
- Streams

City of Columbia

Department of Community Development

0 245 490 980 1,470 1,960

Feet

N

						K7	K8	K9	K10	K11	K12	
						J7	J8	J9	J10	J11	J12	
		I3	I4	I5	I6	**I7**	I8	I9	I10	I11	I12	
		H3	H4	H5	H6	H7	H8	H9	H10	H11	H12	
	G2	G3	G4	G5	G6	G7	G8	G9	G10	G11	G12	G13
	F2	F3	F4	F5	F6	F7	F8	F9	F10	F11	F12	F13
	E2	E3	E4	E5	E6	E7	E8	E9	E10	E11	E12	E13
D1	D2	D3	D4	D5	D6	D7	D8	D9	D10	D11	D12	D13
C1	C2	C3	C4	C5	C6	C7	C8	C9	C10	C11		
B1	B2	B3	B4	B5	B6	B7	B8	B9	B10	B11		
A1	A2	A3	A4	A5	A6	A7	A8	A9	A10	A11		

I7

Note: Parcel boundaries are property of Boone County

Accurate as of: August 17, 2012

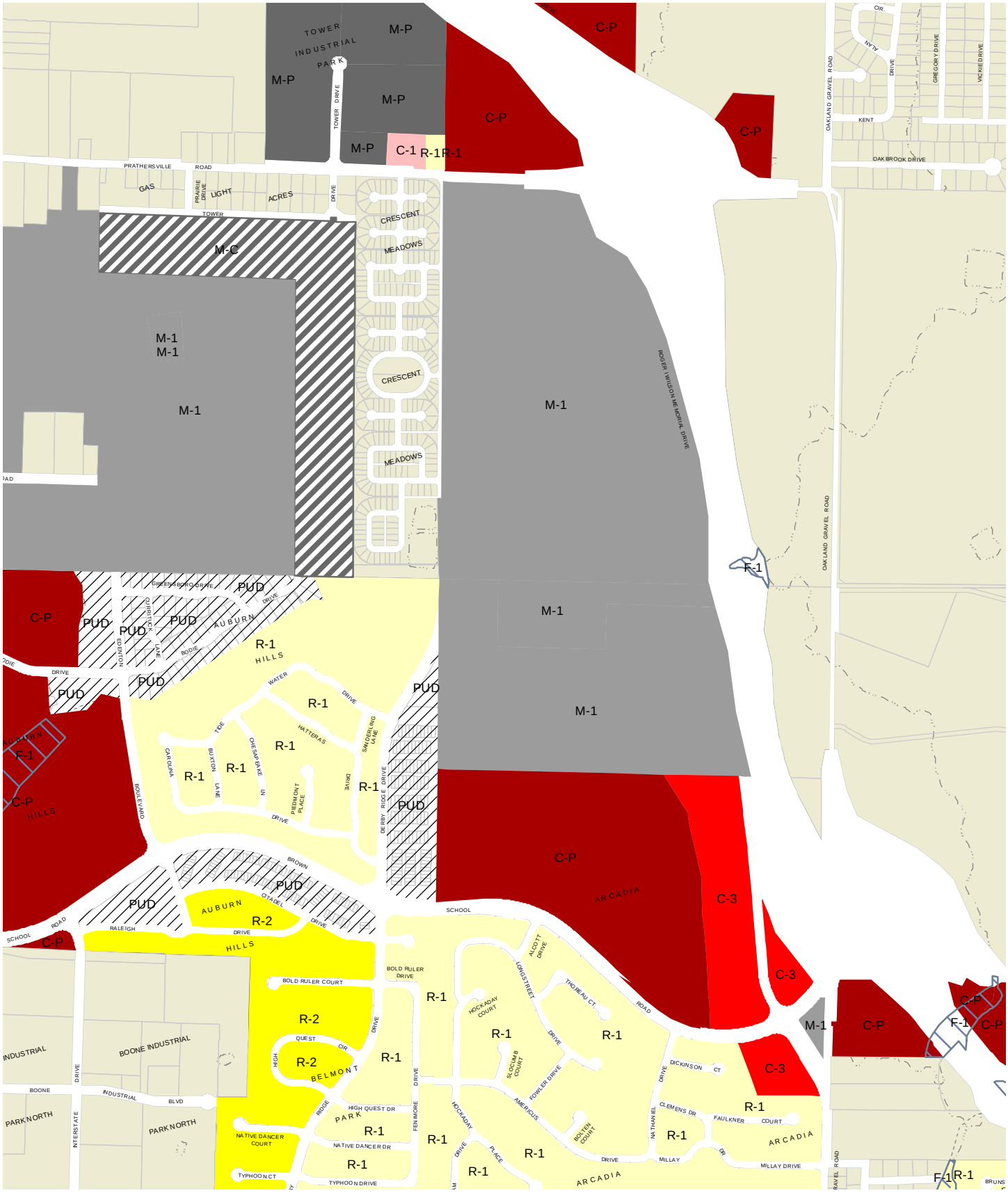

Overlay Zoning

- Floodplain
- Historic Preservation
- Scenic Roadway
- Urban Conservation
- Boone County Zoning
- Trail
- COLT
- Streams

City of Columbia

Department of Community Development

0 245 490 980 1,470 1,960

Feet

N

						K7	K8	K9	K10	K11	K12	
						J7	J8	J9	J10	J11	J12	
		I3	I4	I5	I6	I7	**I8**	I9	I10	I11	I12	
		H3	H4	H5	H6	H7	H8	H9	H10	H11	H12	
	G2	G3	G4	G5	G6	G7	G8	G9	G10	G11	G12	G13
	F2	F3	F4	F5	F6	F7	F8	F9	F10	F11	F12	F13
	E2	E3	E4	E5	E6	E7	E8	E9	E10	E11	E12	E13
D1	D2	D3	D4	D5	D6	D7	D8	D9	D10	D11	D12	D13
C1	C2	C3	C4	C5	C6	C7	C8	C9	C10	C11		
B1	B2	B3	B4	B5	B6	B7	B8	B9	B10	B11		
A1	A2	A3	A4	A5	A6	A7	A8	A9	A10	A11		

I8

Note: Parcel boundaries are property of Boone County

Accurate as of: August 17, 2012

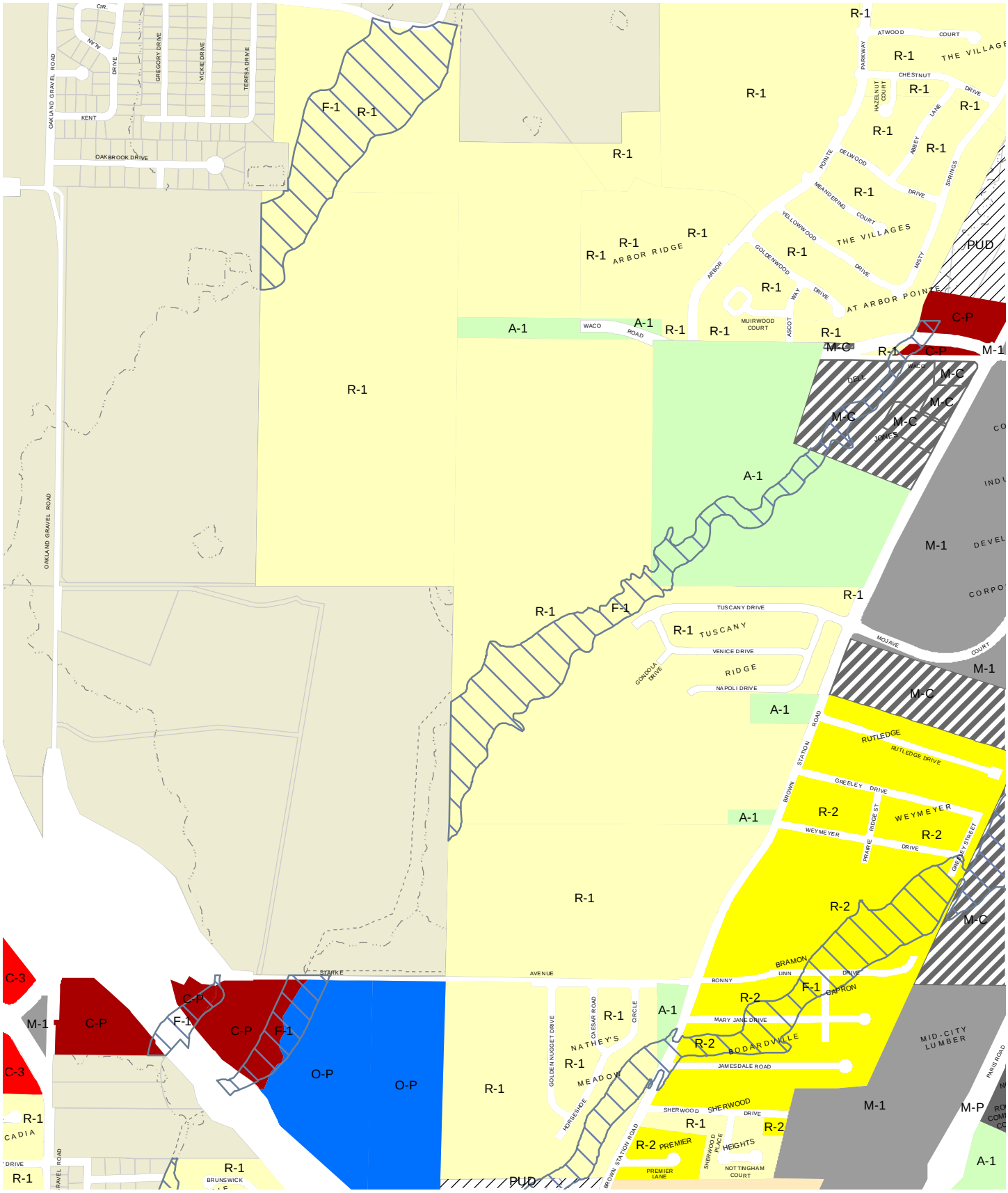

Overlay Zoning

- Floodplain
- Historic Preservation
- Scenic Roadway
- Urban Conservation
- Boone County Zoning
- Trail
- COLT
- Streams

City of Columbia

Department of Community Development

0 245 490 980 1,470 1,960

Feet

N

						K7	K8	K9	K10	K11	K12	
						J7	J8	J9	J10	J11	J12	
		I3	I4	I5	I6	I7	I8	I9	I10	I11	I12	
		H3	H4	H5	H6	H7	H8	H9	H10	H11	H12	
	G2	G3	G4	G5	G6	G7	G8	G9	G10	G11	G12	G13
	F2	F3	F4	F5	F6	F7	F8	F9	F10	F11	F12	F13
	E2	E3	E4	E5	E6	E7	E8	E9	E10	E11	E12	E13
D1	D2	D3	D4	D5	D6	D7	D8	D9	D10	D11	D12	D13
C1	C2	C3	C4	C5	C6	C7	C8	C9	C10	C11		
B1	B2	B3	B4	B5	B6	B7	B8	B9	B10	B11		
A1	A2	A3	A4	A5	A6	A7	A8	A9	A10	A11		

I9

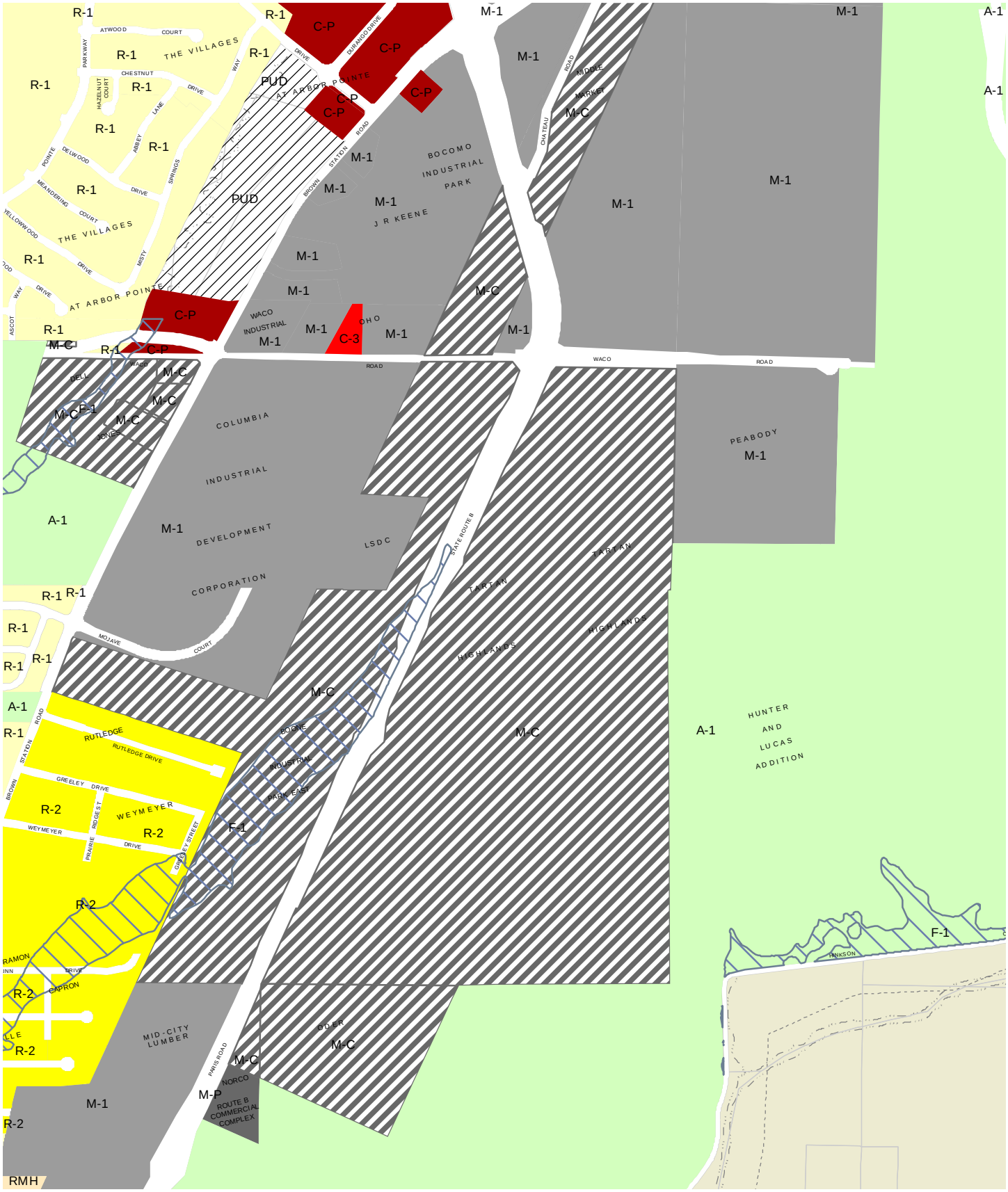

Note: Parcel boundaries are property of Boone County

Accurate as of: August 17, 2012

Overlay Zoning

- Floodplain
- Historic Preservation
- Scenic Roadway
- Urban Conservation
- Boone County Zoning
- Trail
- COLT
- Streams

City of Columbia

Department of Community Development

0 245 490 980 1,470 1,960

Feet

N

						K7	K8	K9	K10	K11	K12	
						J7	J8	J9	J10	J11	J12	
		I3	I4	I5	I6	I7	I8	I9	I10	I11	I12	
		H3	H4	H5	H6	H7	H8	H9	H10	H11	H12	
	G2	G3	G4	G5	G6	G7	G8	G9	G10	G11	G12	G13
	F2	F3	F4	F5	F6	F7	F8	F9	F10	F11	F12	F13
	E2	E3	E4	E5	E6	E7	E8	E9	E10	E11	E12	E13
D1	D2	D3	D4	D5	D6	D7	D8	D9	D10	D11	D12	D13
C1	C2	C3	C4	C5	C6	C7	C8	C9	C10	C11		
B1	B2	B3	B4	B5	B6	B7	B8	B9	B10	B11		
A1	A2	A3	A4	A5	A6	A7	A8	A9	A10	A11		

I10

Note: Parcel boundaries are property of Boone County

Accurate as of: August 17, 2012

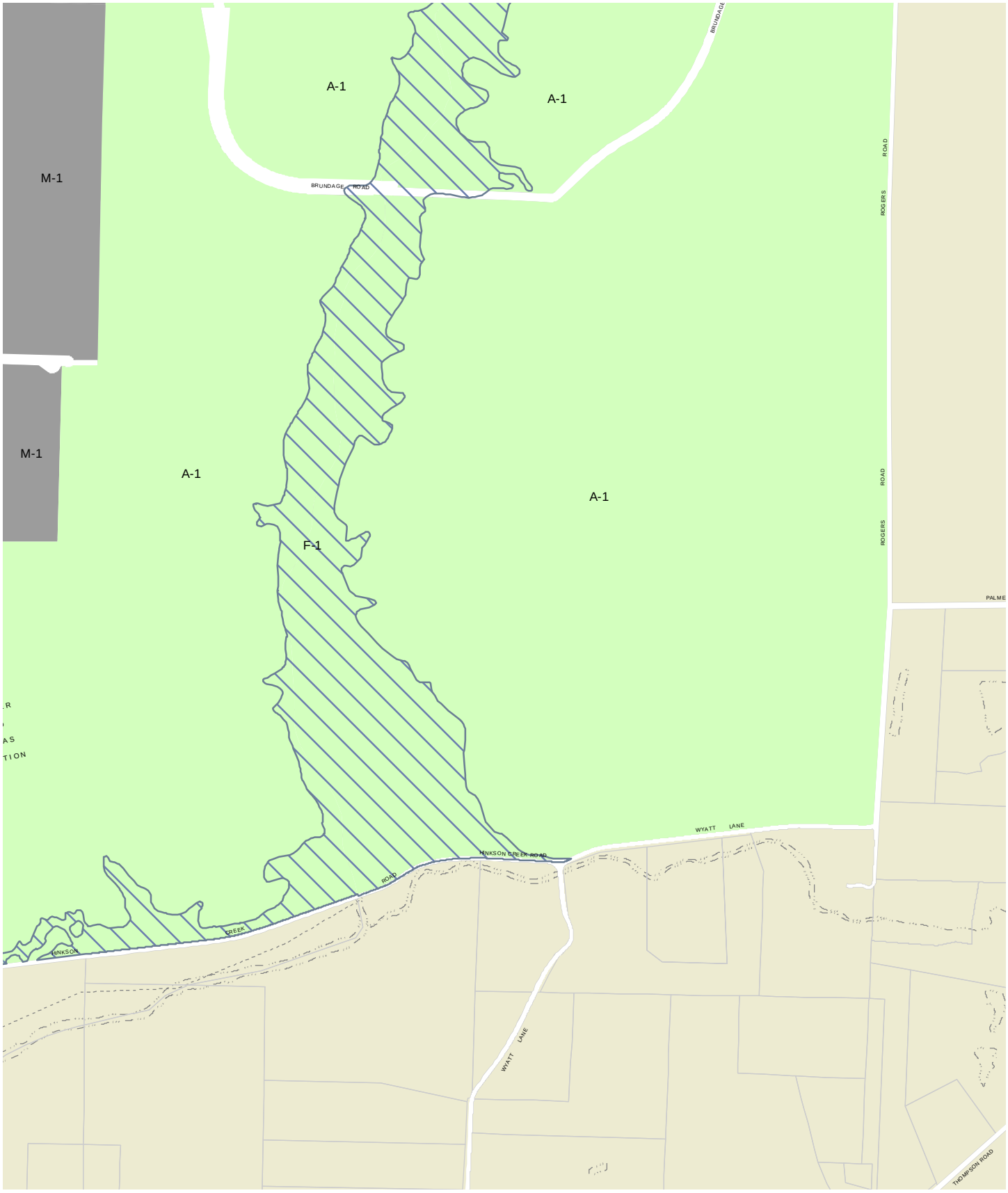

Overlay Zoning

- Floodplain
- Historic Preservation
- Scenic Roadway
- Urban Conservation
- Boone County Zoning
- Trail
- COLT
- Streams

City of Columbia

Department of Community Development

0 245 490 980 1,470 1,960

Feet

N

						K7	K8	K9	K10	K11	K12	
						J7	J8	J9	J10	J11	J12	
		I3	I4	I5	I6	I7	I8	I9	I10	I11	I12	
		H3	H4	H5	H6	H7	H8	H9	H10	H11	H12	
	G2	G3	G4	G5	G6	G7	G8	G9	G10	G11	G12	G13
	F2	F3	F4	F5	F6	F7	F8	F9	F10	F11	F12	F13
	E2	E3	E4	E5	E6	E7	E8	E9	E10	E11	E12	E13
D1	D2	D3	D4	D5	D6	D7	D8	D9	D10	D11	D12	D13
C1	C2	C3	C4	C5	C6	C7	C8	C9	C10	C11		
B1	B2	B3	B4	B5	B6	B7	B8	B9	B10	B11		
A1	A2	A3	A4	A5	A6	A7	A8	A9	A10	A11		

I11

Note: Parcel boundaries are property of Boone County

Accurate as of: August 17, 2012

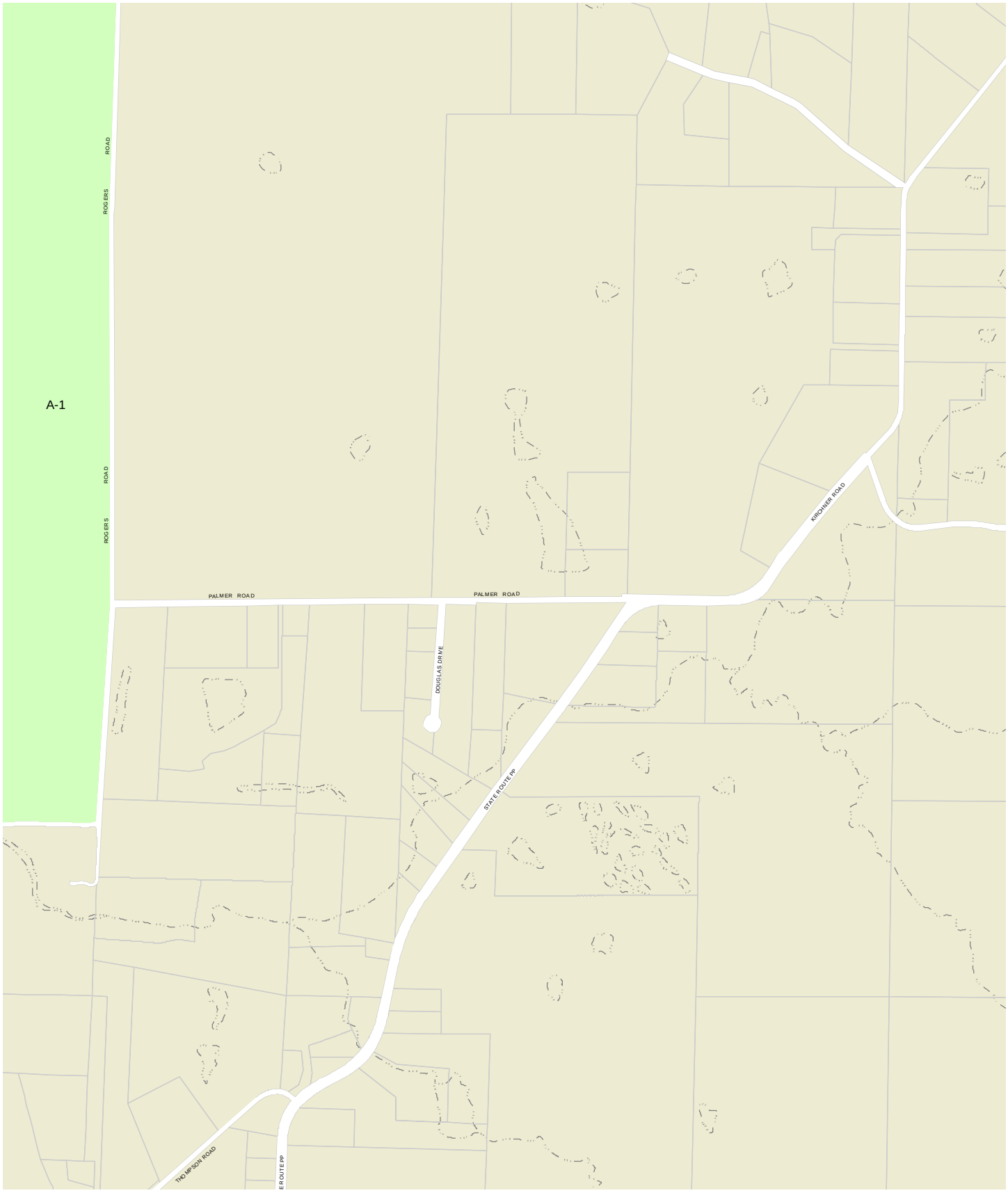

Overlay Zoning

- Floodplain
- Historic Preservation
- Scenic Roadway
- Urban Conservation
- Boone County Zoning
- Trail
- COLT
- Streams

City of Columbia

Department of Community Development

0 245 490 980 1,470 1,960

Feet

N

						K7	K8	K9	K10	K11	K12	
						J7	J8	J9	J10	J11	J12	
		I3	I4	I5	I6	I7	I8	I9	I10	I11	I12	
		H3	H4	H5	H6	H7	H8	H9	H10	H11	H12	
	G2	G3	G4	G5	G6	G7	G8	G9	G10	G11	G12	G13
	F2	F3	F4	F5	F6	F7	F8	F9	F10	F11	F12	F13
	E2	E3	E4	E5	E6	E7	E8	E9	E10	E11	E12	E13
D1	D2	D3	D4	D5	D6	D7	D8	D9	D10	D11	D12	D13
C1	C2	C3	C4	C5	C6	C7	C8	C9	C10	C11		
B1	B2	B3	B4	B5	B6	B7	B8	B9	B10	B11		
A1	A2	A3	A4	A5	A6	A7	A8	A9	A10	A11		

I12

Note: Parcel boundaries are property of Boone County

Accurate as of: August 17, 2012

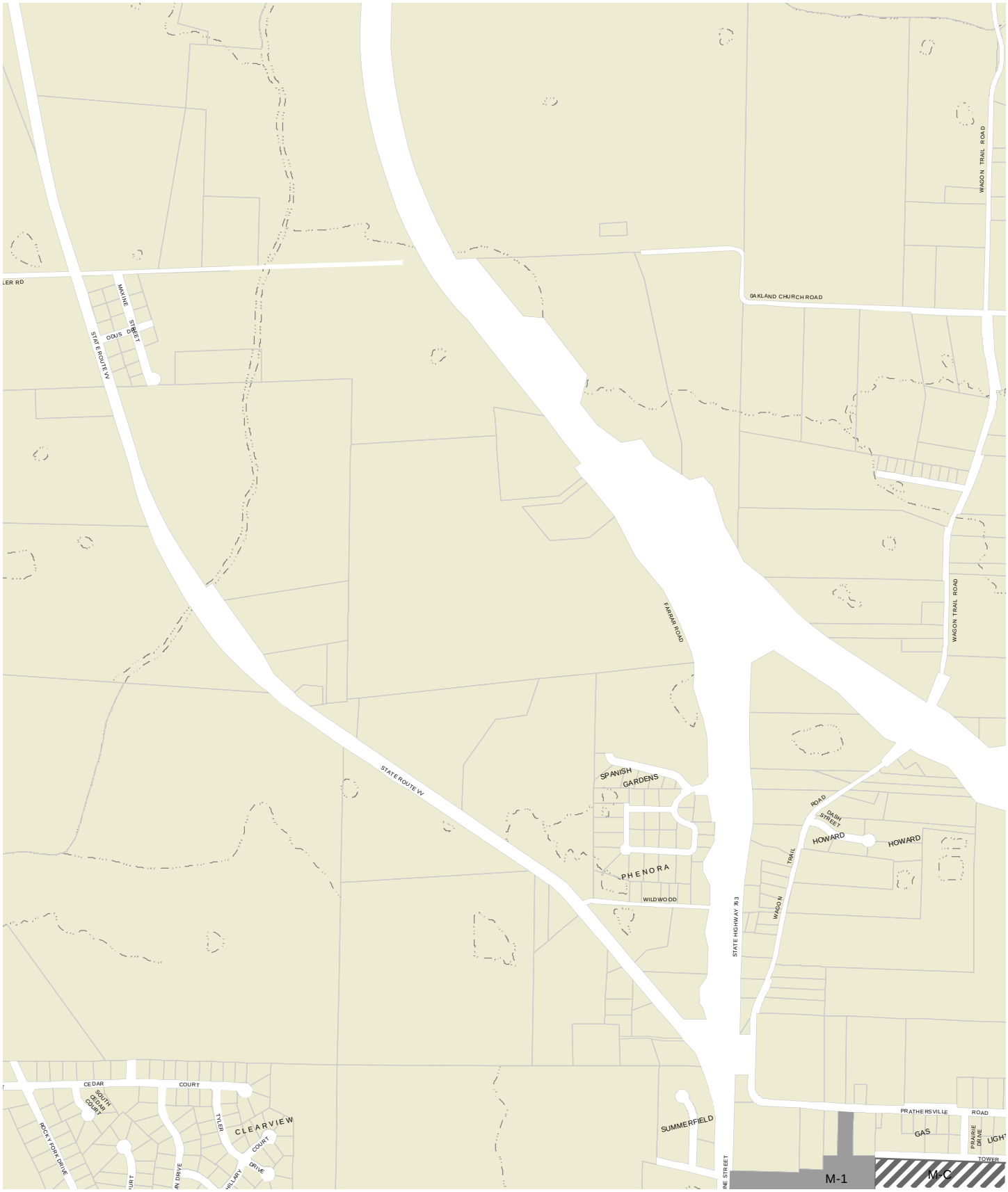

Overlay Zoning

- Floodplain
- Historic Preservation
- Scenic Roadway
- Urban Conservation
- Boone County Zoning
- Trail
- COLT
- Streams

City of Columbia

Department of Community Development

0 245 490 980 1,470 1,960

Feet

N

						K7	K8	K9	K10	K11	K12	
						J7	J8	J9	J10	J11	J12	
		I3	I4	I5	I6	I7	I8	I9	I10	I11	I12	
		H3	H4	H5	H6	H7	H8	H9	H10	H11	H12	
	G2	G3	G4	G5	G6	G7	G8	G9	G10	G11	G12	G13
	F2	F3	F4	F5	F6	F7	F8	F9	F10	F11	F12	F13
	E2	E3	E4	E5	E6	E7	E8	E9	E10	E11	E12	E13
D1	D2	D3	D4	D5	D6	D7	D8	D9	D10	D11	D12	D13
C1	C2	C3	C4	C5	C6	C7	C8	C9	C10	C11		
B1	B2	B3	B4	B5	B6	B7	B8	B9	B10	B11		
A1	A2	A3	A4	A5	A6	A7	A8	A9	A10	A11		

J7

Note: Parcel boundaries are property of Boone County

Accurate as of: August 17, 2012

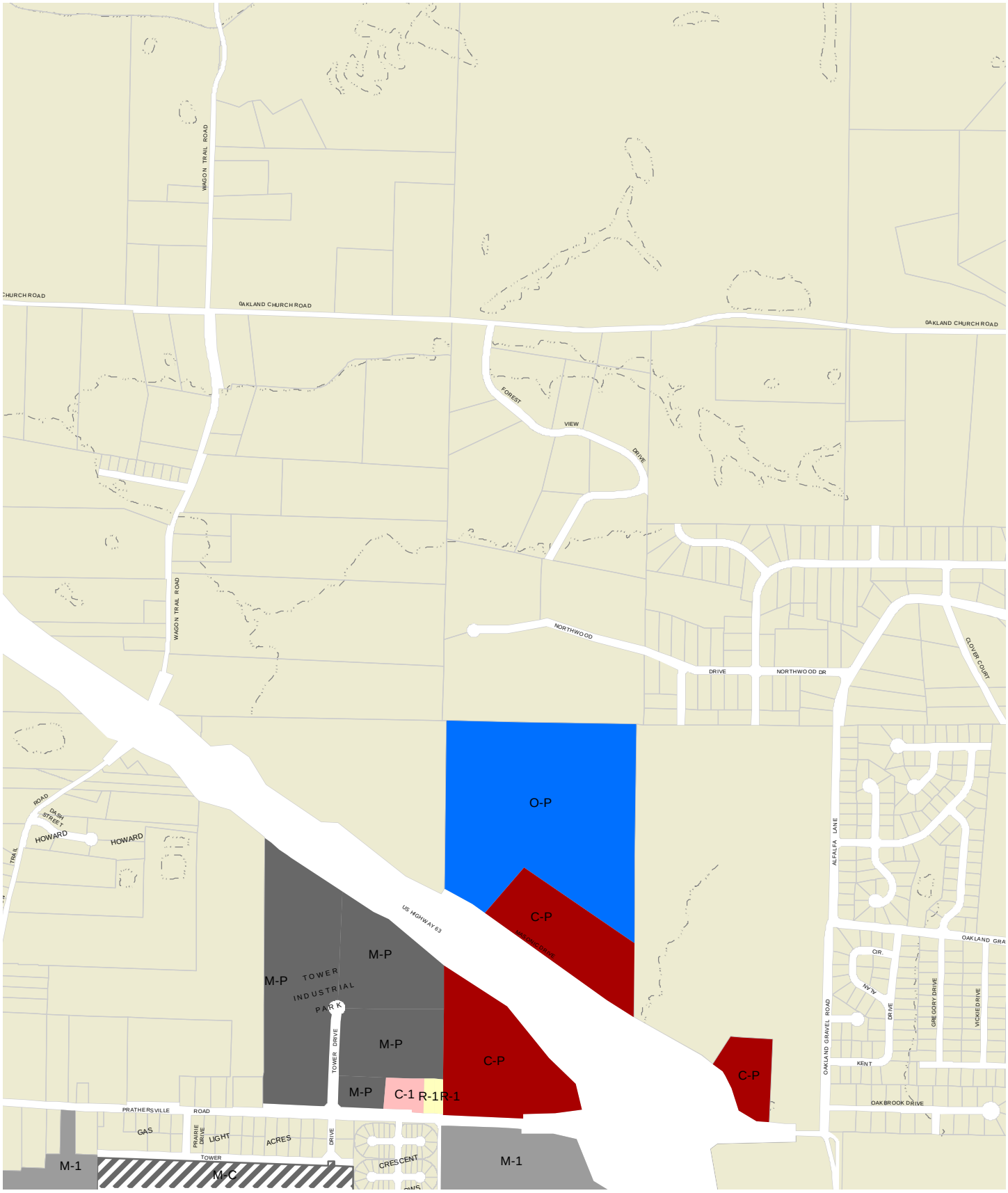

Overlay Zoning

- Floodplain
- Historic Preservation
- Scenic Roadway
- Urban Conservation
- Boone County Zoning
- Trail
- COLT
- Streams

City of Columbia

Department of Community Development

0 245 490 980 1,470 1,960

Feet

N

					K7	K8	K9	K10	K11	K12		
					J7	J8	J9	J10	J11	J12		
		I3	I4	I5	I6	I7	I8	I9	I10	I11	I12	
		H3	H4	H5	H6	H7	H8	H9	H10	H11	H12	
	G2	G3	G4	G5	G6	G7	G8	G9	G10	G11	G12	G13
	F2	F3	F4	F5	F6	F7	F8	F9	F10	F11	F12	F13
	E2	E3	E4	E5	E6	E7	E8	E9	E10	E11	E12	E13
D1	D2	D3	D4	D5	D6	D7	D8	D9	D10	D11	D12	D13
C1	C2	C3	C4	C5	C6	C7	C8	C9	C10	C11		
B1	B2	B3	B4	B5	B6	B7	B8	B9	B10	B11		
A1	A2	A3	A4	A5	A6	A7	A8	A9	A10	A11		

J8

Note: Parcel boundaries are property of Boone County

Accurate as of: August 17, 2012

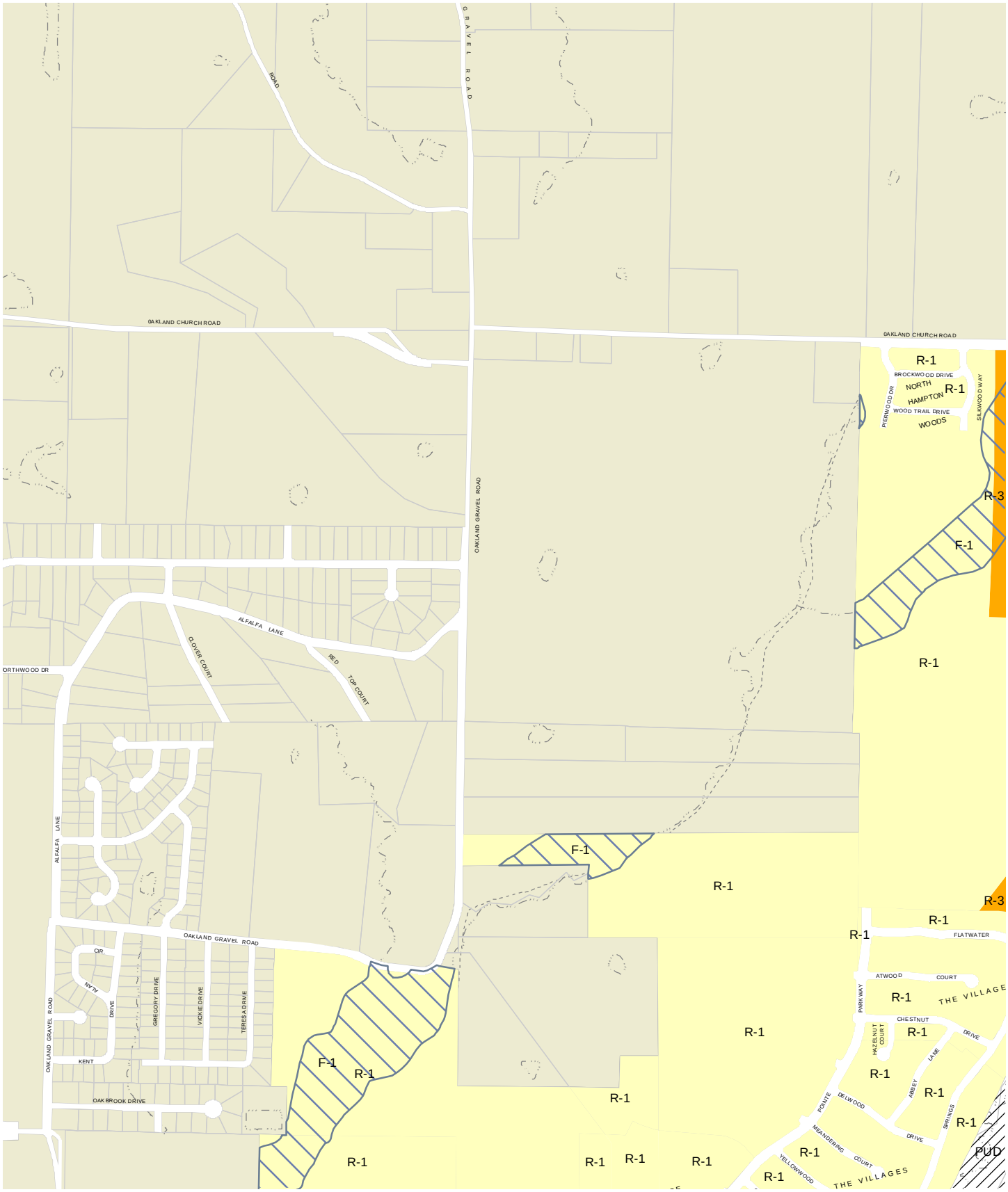

Overlay Zoning

- Floodplain
- Historic Preservation
- Scenic Roadway
- Urban Conservation
- Boone County Zoning
- Trail
- COLT
- Streams

City of Columbia

Department of Community Development

0 245 490 980 1,470 1,960

Feet

N

						K7	K8	K9	K10	K11	K12	
						J7	J8	J9	J10	J11	J12	
		I3	I4	I5	I6	I7	I8	I9	I10	I11	I12	
		H3	H4	H5	H6	H7	H8	H9	H10	H11	H12	
G2	G3	G4	G5	G6	G7	G8	G9	G10	G11	G12	G13	
F2	F3	F4	F5	F6	F7	F8	F9	F10	F11	F12	F13	
E2	E3	E4	E5	E6	E7	E8	E9	E10	E11	E12	E13	
D1	D2	D3	D4	D5	D6	D7	D8	D9	D10	D11	D12	D13
C1	C2	C3	C4	C5	C6	C7	C8	C9	C10	C11		
B1	B2	B3	B4	B5	B6	B7	B8	B9	B10	B11		
A1	A2	A3	A4	A5	A6	A7	A8	A9	A10	A11		

J9

Note: Parcel boundaries are property of Boone County

Accurate as of: August 17, 2012

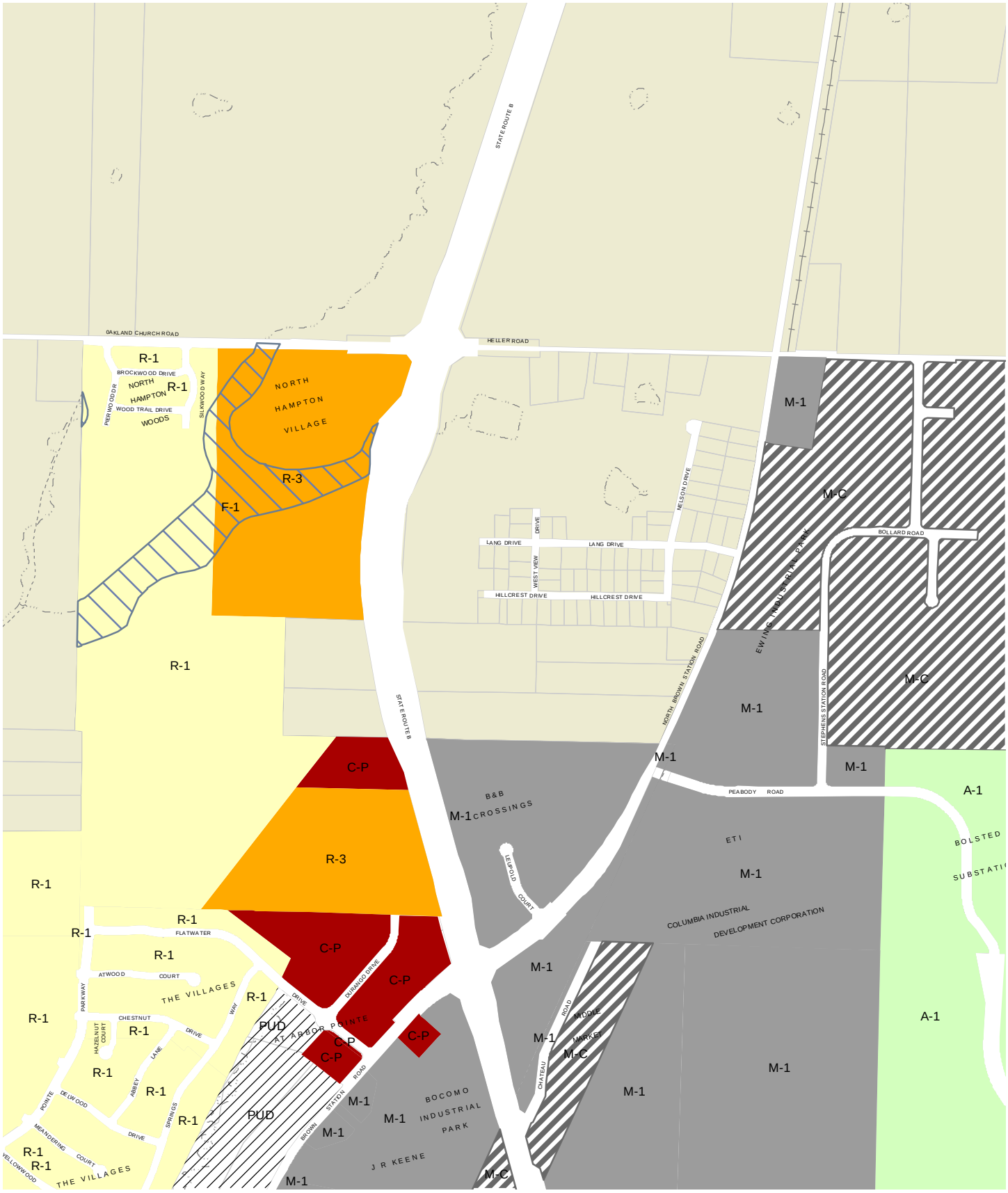

Overlay Zoning

- Floodplain
- Historic Preservation
- Scenic Roadway
- Urban Conservation
- Boone County Zoning
- Trail
- COLT
- Streams

City of Columbia

Department of Community Development

0 245 490 980 1,470 1,960

Feet

N

						K7	K8	K9	K10	K11	K12	
						J7	J8	J9	J10	J11	J12	
		I3	I4	I5	I6	I7	I8	I9	I10	I11	I12	
		H3	H4	H5	H6	H7	H8	H9	H10	H11	H12	
	G2	G3	G4	G5	G6	G7	G8	G9	G10	G11	G12	G13
	F2	F3	F4	F5	F6	F7	F8	F9	F10	F11	F12	F13
	E2	E3	E4	E5	E6	E7	E8	E9	E10	E11	E12	E13
D1	D2	D3	D4	D5	D6	D7	D8	D9	D10	D11	D12	D13
C1	C2	C3	C4	C5	C6	C7	C8	C9	C10	C11		
B1	B2	B3	B4	B5	B6	B7	B8	B9	B10	B11		
A1	A2	A3	A4	A5	A6	A7	A8	A9	A10	A11		

J10

Note: Parcel boundaries are property of Boone County

Accurate as of: August 17, 2012

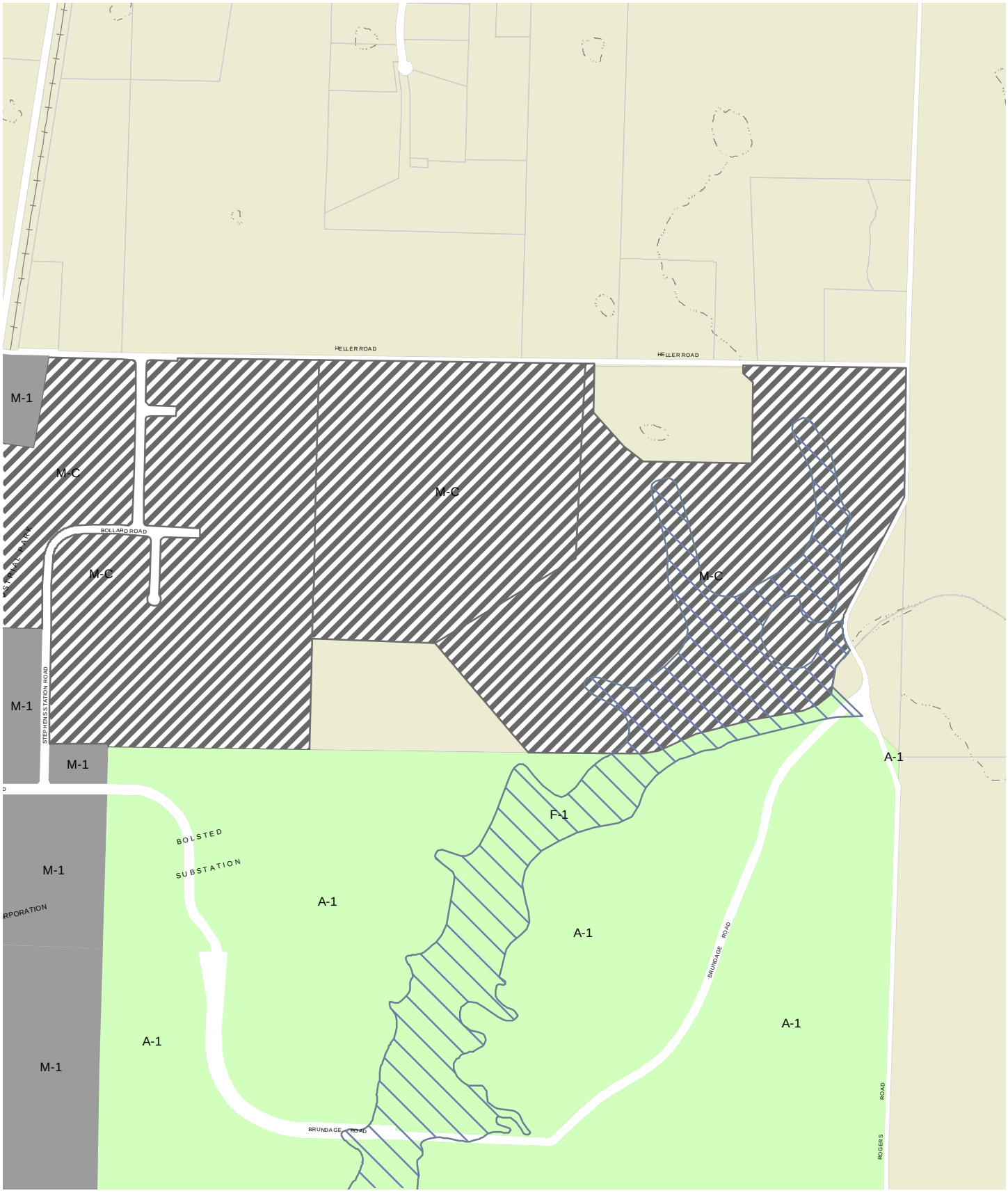

Overlay Zoning

- Floodplain
- Historic Preservation
- Scenic Roadway
- Urban Conservation
- Boone County Zoning
- Trail
- COLT
- Streams

City of Columbia

Department of Community Development

0 245 490 980 1,470 1,960

Feet

N

						K7	K8	K9	K10	K11	K12	
						J7	J8	J9	J10	J11	J12	
		I3	I4	I5	I6	I7	I8	I9	I10	I11	I12	
		H3	H4	H5	H6	H7	H8	H9	H10	H11	H12	
G2	G3	G4	G5	G6	G7	G8	G9	G10	G11	G12	G13	
F2	F3	F4	F5	F6	F7	F8	F9	F10	F11	F12	F13	
E2	E3	E4	E5	E6	E7	E8	E9	E10	E11	E12	E13	
D1	D2	D3	D4	D5	D6	D7	D8	D9	D10	D11	D12	D13
C1	C2	C3	C4	C5	C6	C7	C8	C9	C10	C11		
B1	B2	B3	B4	B5	B6	B7	B8	B9	B10	B11		
A1	A2	A3	A4	A5	A6	A7	A8	A9	A10	A11		

J11

Note: Parcel boundaries are property of Boone County

Accurate as of: August 17, 2012

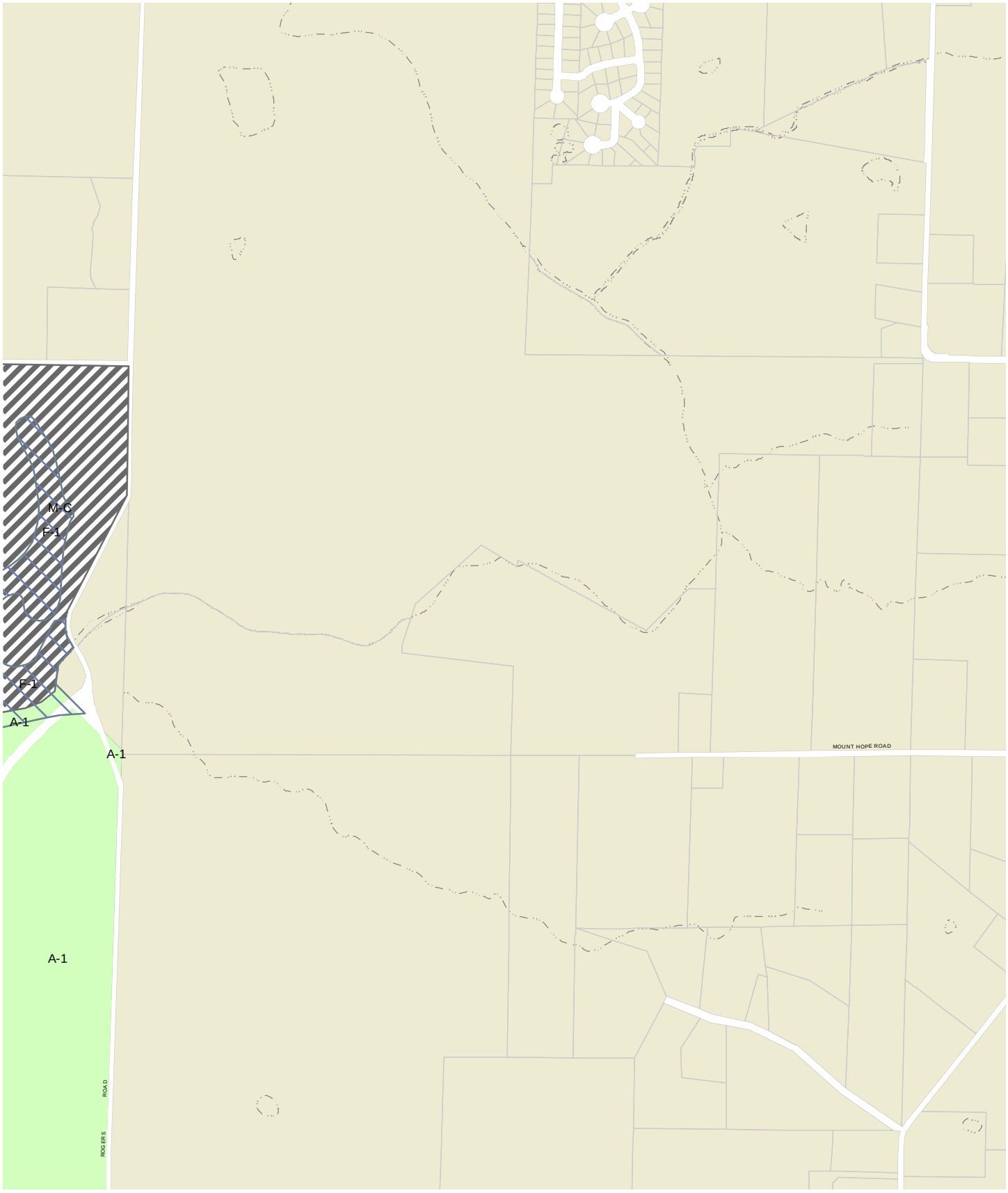

Overlay Zoning

- Floodplain
- Historic Preservation
- Scenic Roadway
- Urban Conservation
- Boone County Zoning
- Trail
- COLT
- Streams

City of Columbia

Department of Community Development

0 245 490 980 1,470 1,960

Feet

N

					K7	K8	K9	K10	K11	K12		
					J7	J8	J9	J10	J11	J12		
		I3	I4	I5	I6	I7	I8	I9	I10	I11	I12	
		H3	H4	H5	H6	H7	H8	H9	H10	H11	H12	
G2	G3	G4	G5	G6	G7	G8	G9	G10	G11	G12	G13	
F2	F3	F4	F5	F6	F7	F8	F9	F10	F11	F12	F13	
E2	E3	E4	E5	E6	E7	E8	E9	E10	E11	E12	E13	
D1	D2	D3	D4	D5	D6	D7	D8	D9	D10	D11	D12	D13
C1	C2	C3	C4	C5	C6	C7	C8	C9	C10	C11		
B1	B2	B3	B4	B5	B6	B7	B8	B9	B10	B11		
A1	A2	A3	A4	A5	A6	A7	A8	A9	A10	A11		

J12

Note: Parcel boundaries are property of Boone County

Accurate as of: August 17, 2012

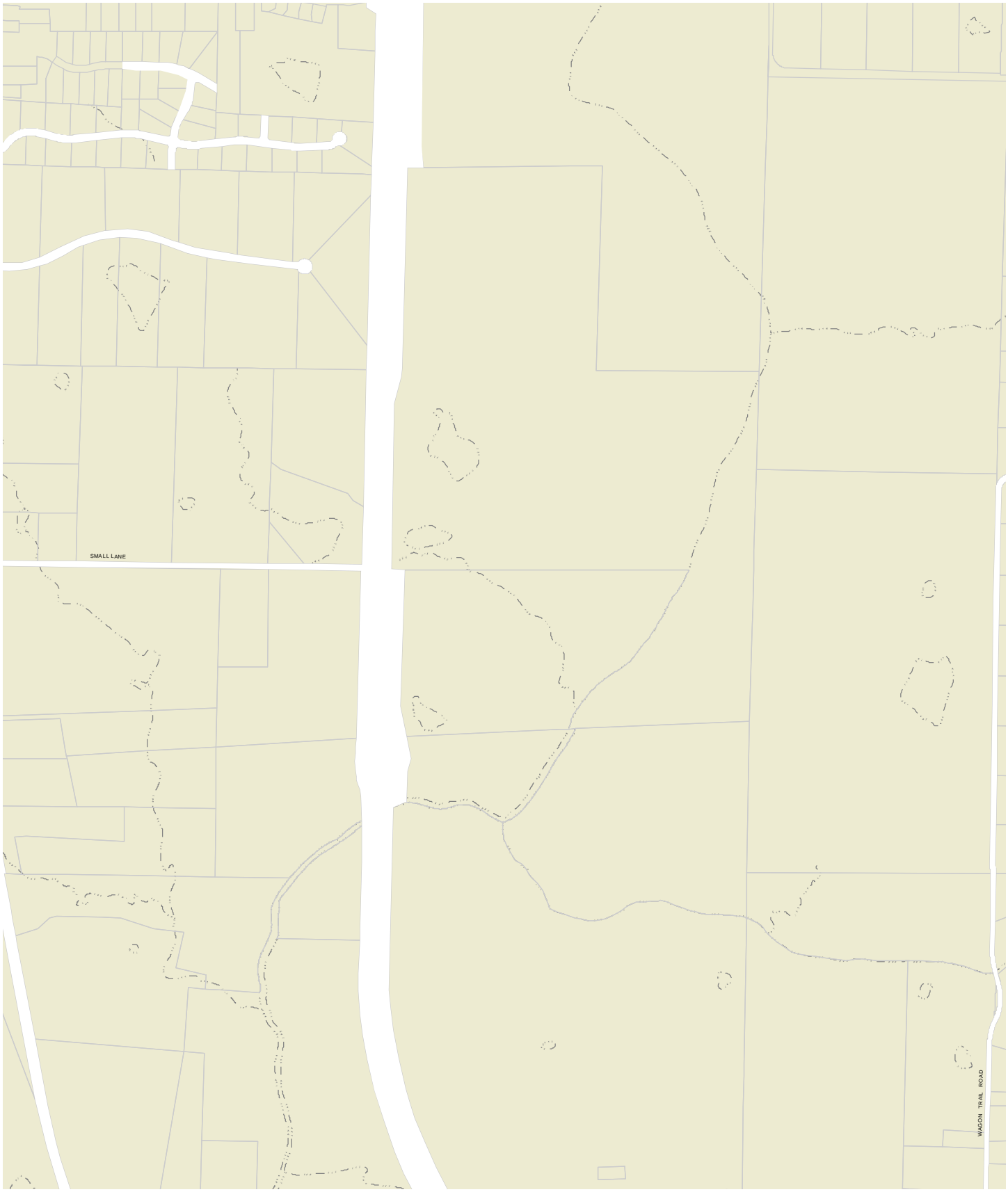

Overlay Zoning

- Floodplain
- Historic Preservation
- Scenic Roadway
- Urban Conservation
- Boone County Zoning
- Trail
- COLT
- Streams

City of Columbia

Department of Community Development

0 245 490 980 1,470 1,960

Feet

N

						K7	K8	K9	K10	K11	K12	
						J7	J8	J9	J10	J11	J12	
		I3	I4	I5	I6	I7	I8	I9	I10	I11	I12	
		H3	H4	H5	H6	H7	H8	H9	H10	H11	H12	
G2	G3	G4	G5	G6	G7	G8	G9	G10	G11	G12	G13	
F2	F3	F4	F5	F6	F7	F8	F9	F10	F11	F12	F13	
E2	E3	E4	E5	E6	E7	E8	E9	E10	E11	E12	E13	
D1	D2	D3	D4	D5	D6	D7	D8	D9	D10	D11	D12	D13
C1	C2	C3	C4	C5	C6	C7	C8	C9	C10	C11		
B1	B2	B3	B4	B5	B6	B7	B8	B9	B10	B11		
A1	A2	A3	A4	A5	A6	A7	A8	A9	A10	A11		

K7

Note: Parcel boundaries are property of Boone County

Accurate as of: August 17, 2012

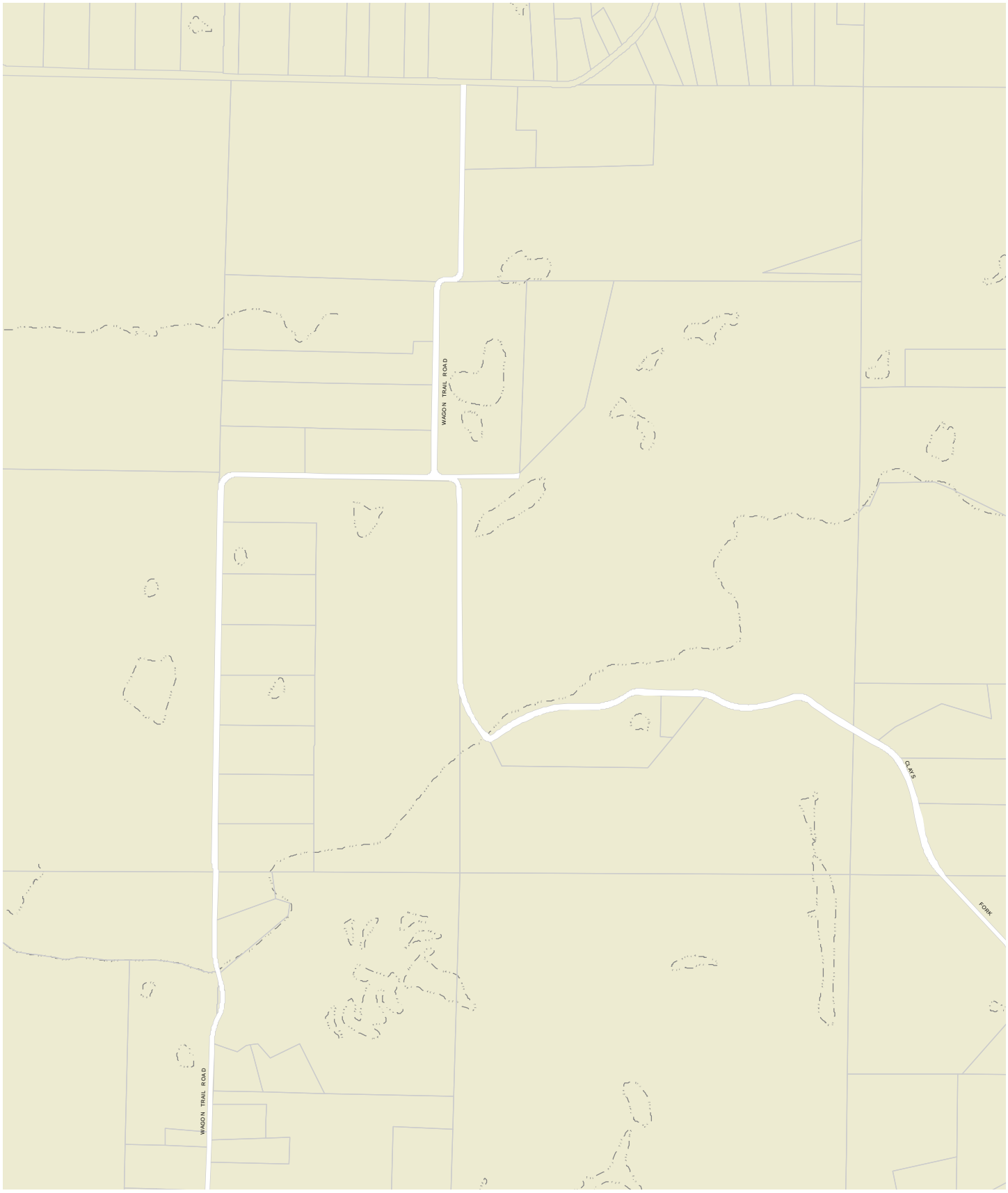

Overlay Zoning

- Floodplain
- Historic Preservation
- Scenic Roadway
- Urban Conservation
- Boone County Zoning
- Trail
- COLT
- Streams

City of Columbia

Department of Community Development

0 245 490 980 1,470 1,960

Feet

N

					K7	K8	K9	K10	K11	K12		
					J7	J8	J9	J10	J11	J12		
		I3	I4	I5	I6	I7	I8	I9	I10	I11	I12	
		H3	H4	H5	H6	H7	H8	H9	H10	H11	H12	
	G2	G3	G4	G5	G6	G7	G8	G9	G10	G11	G12	G13
	F2	F3	F4	F5	F6	F7	F8	F9	F10	F11	F12	F13
	E2	E3	E4	E5	E6	E7	E8	E9	E10	E11	E12	E13
D1	D2	D3	D4	D5	D6	D7	D8	D9	D10	D11	D12	D13
C1	C2	C3	C4	C5	C6	C7	C8	C9	C10	C11		
B1	B2	B3	B4	B5	B6	B7	B8	B9	B10	B11		
A1	A2	A3	A4	A5	A6	A7	A8	A9	A10	A11		

K8

Note: Parcel boundaries are property of Boone County

Accurate as of: August 17, 2012

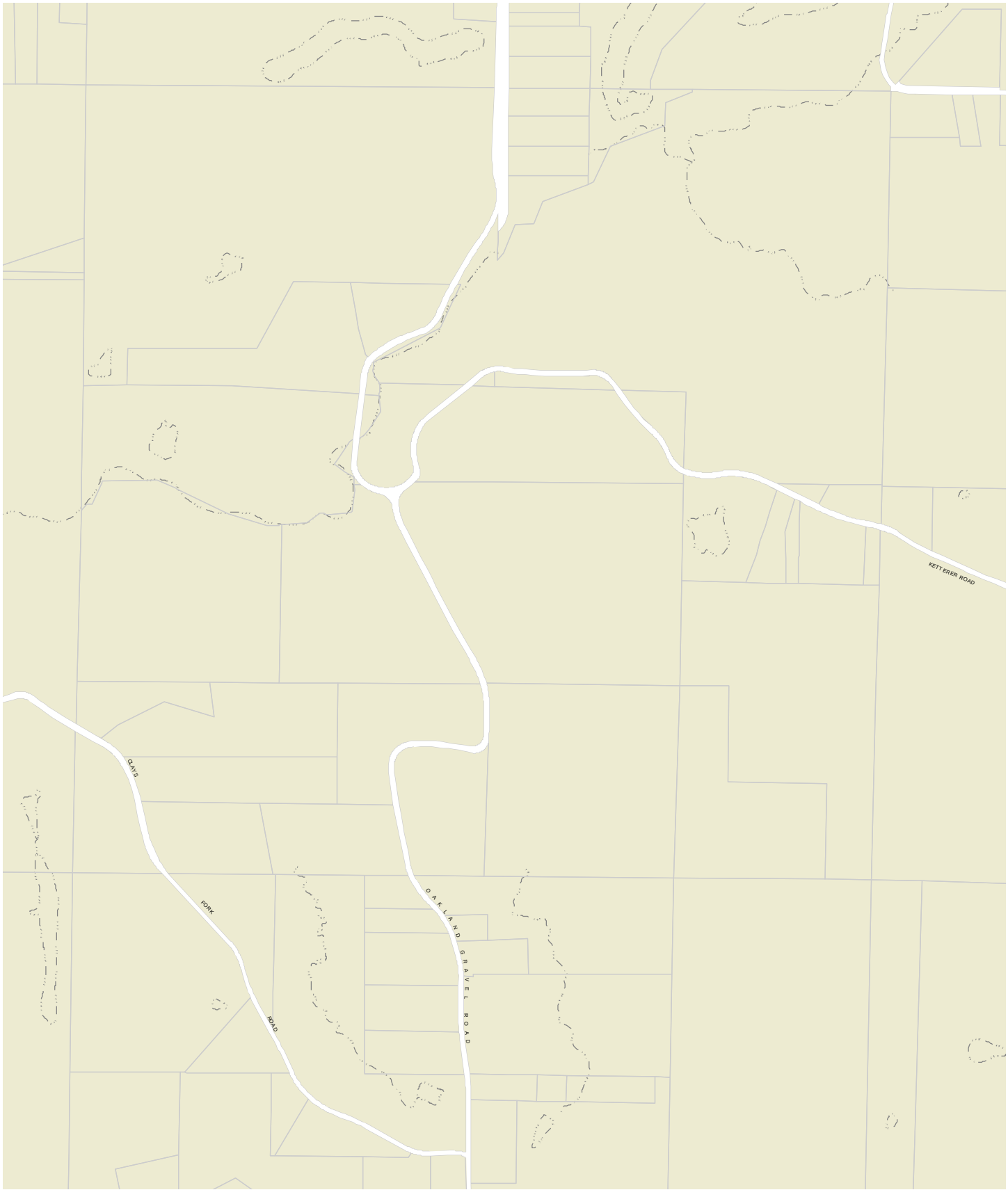

Overlay Zoning

- Floodplain
- Historic Preservation
- Scenic Roadway
- Urban Conservation
- Boone County Zoning
- Trail
- COLT
- Streams

City of Columbia

Department of Community Development

0 245 490 980 1,470 1,960

Feet

N

					K7	K8	K9	K10	K11	K12		
					J7	J8	J9	J10	J11	J12		
		I3	I4	I5	I6	I7	I8	I9	I10	I11	I12	
		H3	H4	H5	H6	H7	H8	H9	H10	H11	H12	
G2	G3	G4	G5	G6	G7	G8	G9	G10	G11	G12	G13	
F2	F3	F4	F5	F6	F7	F8	F9	F10	F11	F12	F13	
E2	E3	E4	E5	E6	E7	E8	E9	E10	E11	E12	E13	
D1	D2	D3	D4	D5	D6	D7	D8	D9	D10	D11	D12	D13
C1	C2	C3	C4	C5	C6	C7	C8	C9	C10	C11		
B1	B2	B3	B4	B5	B6	B7	B8	B9	B10	B11		
A1	A2	A3	A4	A5	A6	A7	A8	A9	A10	A11		

K9

Note: Parcel boundaries are property of Boone County

Accurate as of: August 17, 2012

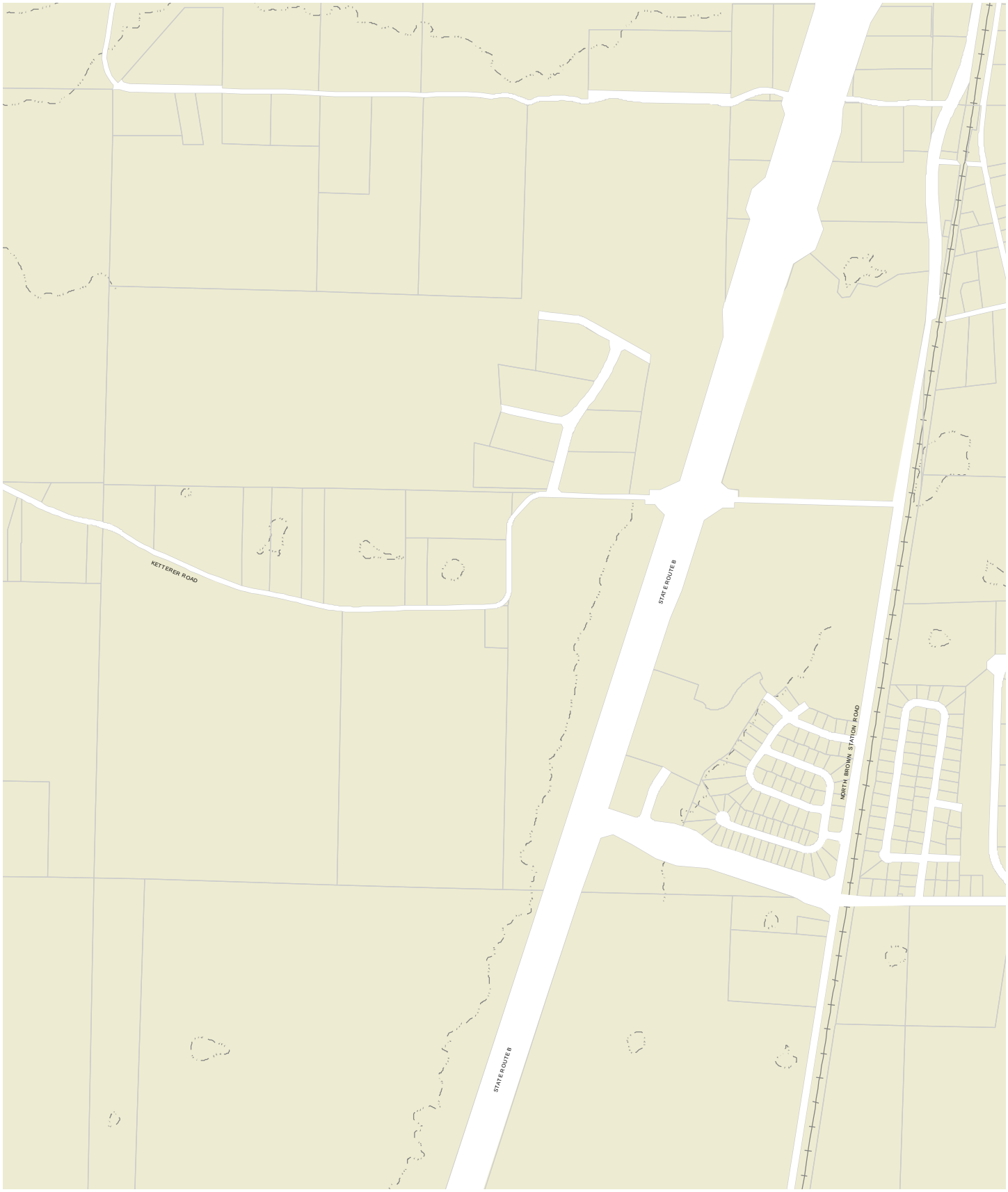

Overlay Zoning

- Floodplain
- Historic Preservation
- Scenic Roadway
- Urban Conservation
- Boone County Zoning
- Trail
- COLT
- Streams

City of Columbia

Department of Community Development

0 245 490 980 1,470 1,960

Feet

N

						K7	K8	K9	K10	K11	K12	
						J7	J8	J9	J10	J11	J12	
		I3	I4	I5	I6	I7	I8	I9	I10	I11	I12	
		H3	H4	H5	H6	H7	H8	H9	H10	H11	H12	
	G2	G3	G4	G5	G6	G7	G8	G9	G10	G11	G12	G13
	F2	F3	F4	F5	F6	F7	F8	F9	F10	F11	F12	F13
	E2	E3	E4	E5	E6	E7	E8	E9	E10	E11	E12	E13
D1	D2	D3	D4	D5	D6	D7	D8	D9	D10	D11	D12	D13
C1	C2	C3	C4	C5	C6	C7	C8	C9	C10	C11		
B1	B2	B3	B4	B5	B6	B7	B8	B9	B10	B11		
A1	A2	A3	A4	A5	A6	A7	A8	A9	A10	A11		

K10

Note: Parcel boundaries are property of Boone County

Accurate as of: August 17, 2012

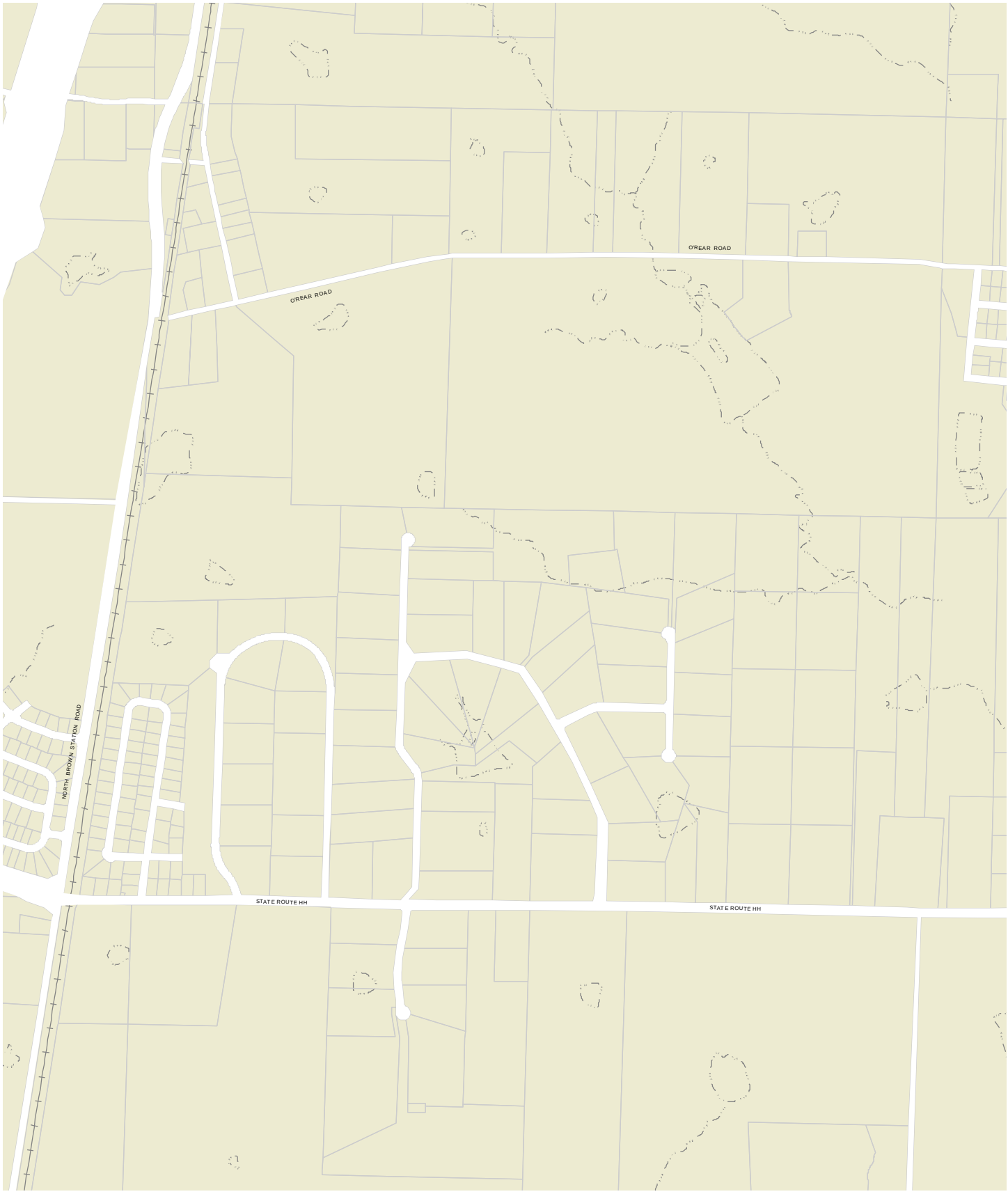

Overlay Zoning

- Floodplain
- Historic Preservation
- Scenic Roadway
- Urban Conservation
- Boone County Zoning
- Trail
- COLT
- Streams

City of Columbia

Department of Community Development

0 245 490 980 1,470 1,960

Feet

N

						K7	K8	K9	K10	K11	K12	
						J7	J8	J9	J10	J11	J12	
		I3	I4	I5	I6	I7	I8	I9	I10	I11	I12	
		H3	H4	H5	H6	H7	H8	H9	H10	H11	H12	
	G2	G3	G4	G5	G6	G7	G8	G9	G10	G11	G12	G13
	F2	F3	F4	F5	F6	F7	F8	F9	F10	F11	F12	F13
	E2	E3	E4	E5	E6	E7	E8	E9	E10	E11	E12	E13
D1	D2	D3	D4	D5	D6	D7	D8	D9	D10	D11	D12	D13
C1	C2	C3	C4	C5	C6	C7	C8	C9	C10	C11		
B1	B2	B3	B4	B5	B6	B7	B8	B9	B10	B11		
A1	A2	A3	A4	A5	A6	A7	A8	A9	A10	A11		

K11

Note: Parcel boundaries are property of Boone County

Accurate as of: August 17, 2012

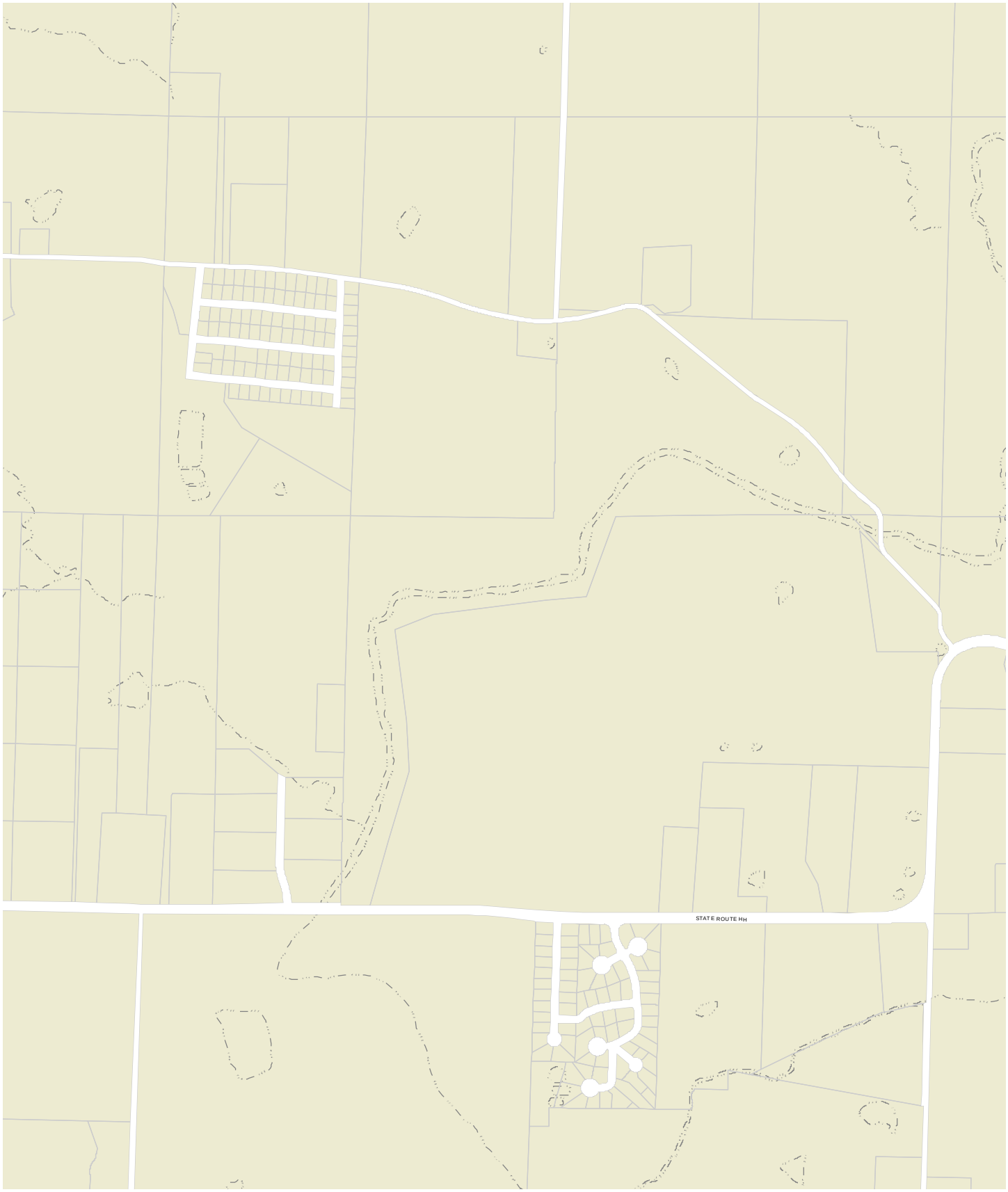

Overlay Zoning

- Floodplain
- Historic Preservation
- Scenic Roadway
- Urban Conservation
- Boone County Zoning
- Trail
- COLT
- Streams

City of Columbia

Department of Community Development

0 245 490 980 1,470 1,960

Feet

N

						K7	K8	K9	K10	K11	K12	
						J7	J8	J9	J10	J11	J12	
		I3	I4	I5	I6	I7	I8	I9	I10	I11	I12	
		H3	H4	H5	H6	H7	H8	H9	H10	H11	H12	
	G2	G3	G4	G5	G6	G7	G8	G9	G10	G11	G12	G13
	F2	F3	F4	F5	F6	F7	F8	F9	F10	F11	F12	F13
	E2	E3	E4	E5	E6	E7	E8	E9	E10	E11	E12	E13
D1	D2	D3	D4	D5	D6	D7	D8	D9	D10	D11	D12	D13
C1	C2	C3	C4	C5	C6	C7	C8	C9	C10	C11		
B1	B2	B3	B4	B5	B6	B7	B8	B9	B10	B11		
A1	A2	A3	A4	A5	A6	A7	A8	A9	A10	A11		

K12